






**Nauru**

**Exclusive Economic Zone Area:**  
 Region\_ Exclusive Economic Zones  
 , 'sum', "area\_km2")),0)% sq. km

**Total Area Protected:**  
 [% format\_number(round(aggregate(  
 ctected\_Areas\_Points\_df8e4f57\_84df\_48  
 'sum', "rep\_area") + aggregate(  
 ed\_Areas\_Polygons\_b256f667\_da27\_4  
 'sum', "rep\_area")),0)%] sq. km

**Marine Protected Areas:** [%  
 if(aggregate(  
 ctected\_Areas\_Points\_df8e4f57\_84df\_48  
 'sum', "Marine" = true) IS NOT NULL,  
 aggregate(  
 ctected\_Areas\_Points\_df8e4f57\_84df\_48  
 'sum', "Marine" = true), 0) +  
 if(aggregate(  
 ed\_Areas\_Points\_b256f667\_da27\_4  
 'sum', "Marine" = true), 0)] %

Designated, recognized, and dedicated through legal means. Established are recognized or dedicated through other effective means. Proposed is in a process to gain recognition or dedication through legal or other effective means.

-  **Marine Protected Areas**
-  **Terrestrial Protected Areas**
-  **Marine Protected Areas**
-  **Terrestrial Protected Areas**
-  **Exclusive Economic Zones**

**Project: Nauru Protected Areas**  
**Pacific Islands Protected Area Portal**  
 Scale: 1:4,495,284  
 Date Accessed: 2024-07-31  
 For more information please visit:  
<https://pipap.sprep.org/country/nr>



Data Disclaimer: Protected areas data was derived from the World Database on Protected Areas (WDPA) dataset (source: www.protectedplanet.net). Exclusive Economic Zone data was derived from Flanders Marine Institute (2019). Maritime Boundaries Geodatabase: Maritime Boundaries and Exclusive Economic Zones (200NM), version 11. Available online at http://www.marinerregions.org/