



0 1 2 3 4 km








Nauru

Exclusive Economic Zone Area:
Region_Region_Exclusive_Economic_Zones
, 'sum', "area_km2"),0)% sq. km

Total Area Protected:
[% format_number(round(aggregate(
ected_Areas_Points_df8e4f57_84df_48
'sum', "rep_area") + aggregate(
ed_Areas_Polygons_b256f667_da27_4
'sum', "rep_area"))),0)%] sq. km

Marine Protected Areas: [%
if(aggregate(
ected_Areas_Points_df8e4f57_84df_48
'sum', "Marine" = true) IS NOT NULL,
aggregate(
ected_Areas_Points_df8e4f57_84df_48
'sum', "Marine" = true), 0) +
if(aggregate(
ed_Areas_Points_b256f667_da27_4
Designated, not recognized, or dedicated
through legal means. Established are
recognized or dedicated through other
effective means. Proposed is in a process to
gain recognition or dedication through legal
or other effective means.

-  Marine Protected Areas
-  Terrestrial Protected Areas
-  Marine Protected Areas
-  Terrestrial Protected Areas
-  Exclusive Economic Zones

Project: Nauru Island, Nauru Protected Areas
Pacific Islands Protected Area Portal
Scale: 1:50,317

Date Accessed: 2024-07-31
For more information please visit:
<https://pipap.sprep.org/country/nr>



Data Disclaimer: Protected areas data was derived from the World Database on Protected Areas (WDPA) dataset (source: www.protectedplanet.net). Exclusive Economic Zone data was derived from Flanders Marine Institute (2019). Maritime Boundaries Geodatabase: Maritime Boundaries and Exclusive Economic Zones (200NM), version 11. Available online at <http://www.marinerregions.org/>