






Solomon Islands

Exclusive Economic Zone Area:
 [% format_number(round(aggregate(Protected_Areas_Points_df8e4f57_84df_48, 'sum', "area_km2")),0)%] sq. km

Total Area Protected:
 [% format_number(round(aggregate(Protected_Areas_Points_df8e4f57_84df_48, 'sum', "rep_area") + aggregate(Protected_Areas_Polygons_b256f667_da27_4, 'sum', "rep_area")),0)%] sq. km

Marine Protected Areas: [% if(aggregate(Protected_Areas_Points_df8e4f57_84df_48, 'sum', "Marine" = true) IS NOT NULL, aggregate(Protected_Areas_Points_df8e4f57_84df_48, 'sum', "Marine" = true), 0) + if(aggregate(Protected_Areas_Polygons_b256f667_da27_4, 'sum', "Marine" = true) IS NOT NULL, aggregate(Protected_Areas_Polygons_b256f667_da27_4, 'sum', "Marine" = true), 0)] %

Designated, was recognized, or dedicated through legal means. Established are recognized or dedicated through other effective means. Proposed is in a process to gain recognition or dedication through legal or other effective means.

-  Marine Protected Areas
-  Terrestrial Protected Areas
-  Marine Protected Areas
-  Terrestrial Protected Areas
-  Exclusive Economic Zones

Project: Western Province, Solomon Islands Protected Areas
Pacific Islands Protected Area Portal
Scale: 1:1,933,422
Date Accessed: 2024-07-31
For more information please visit:
<https://pipap.sprep.org/country/sb>



Data Disclaimer: Protected areas data was derived from the World Database on Protected Areas (WDPA) dataset (source: www.protectedplanet.net). Exclusive Economic Zone data was derived from Flanders Marine Institute (2019). Maritime Boundaries Geodatabase: Maritime Boundaries and Exclusive Economic Zones (200NM), version 11. Available online at http://www.marinerregions.org/