

Vanuatu

Exclusive Economic Zone Area:
623,424 sq. km




Total Area Protected:
226 sq. km

Marine Protected Areas: 15
Designated: 14
Established: 0
Proposed: 1

Terrestrial Protected Areas: 19
Designated: 19
Established: 0
Proposed: 0

International Designations: No

Designated are recognized or dedicated through legal means. Established are recognized or dedicated through other effective means. Proposed is in a process to gain recognition or dedication through legal or other effective means.

-  **Marine Protected Areas**
-  **Terrestrial Protected Areas**
-  **Marine Protected Areas**
-  **Terrestrial Protected Areas**
-  **Exclusive Economic Zones**

Project: Tafea Province, Vanuatu Protected Areas
Pacific Islands Protected Area Portal
Scale: 1:1,772,648
Date Accessed: 2020-11-07
For more information please visit:
<https://pipap.sprep.org/country/vu>



Data Disclaimer: Protected areas data was derived from the World Database on Protected Areas (WDPA) dataset (source: www.protectedplanet.net). Exclusive Economic Zone data was derived from Flanders Marine Institute (2019). Maritime Boundaries Geodatabase: Maritime Boundaries and Exclusive Economic Zones (200NM), version 11. Available online at <http://www.marineregions.org/>. <https://doi.org/10.14284/386>. To report any errors, please email pacificprotectedareas@sprep.org