

Federated States of Micronesia

Exclusive Economic Zone Area:
3,010,644 sq. km






Total Area Protected:
491 sq. km

Marine Protected Areas: 4
Designated: 4
Established: 0
Proposed: 0

Terrestrial Protected Areas: 1
Designated: 1
Established: 0
Proposed: 0

International Designations: Yes

Designated are recognized or dedicated through legal means. Established are recognized or dedicated through other effective means. Proposed is in a process to gain recognition or dedication through legal or other effective means.

-  **Marine Protected Areas**
-  **Terrestrial Protected Areas**
-  **Marine Protected Areas**
-  **Terrestrial Protected Areas**
-  **Exclusive Economic Zones**

Project: Chuuk, Federated States of Micronesia Protected Areas
Pacific Islands Protected Area Portal
 Scale: 1:2,325,928
 Date Accessed: 2020-11-07
 For more information please visit:
<https://pipap.sprep.org/country/fm>



Data Disclaimer: Protected areas data was derived from the World Database on Protected Areas (WDPA) dataset (source: www.protectedplanet.net). Exclusive Economic Zone data was derived from Flanders Marine Institute (2019). Maritime Boundaries Geodatabase: Maritime Boundaries and Exclusive Economic Zones (200NM), version 11. Available online at <http://www.marineregions.org/>. <https://doi.org/10.14284/386>. To report any errors, please email pacificprotectedareas@sprep.org