

**Papua New Guinea**

**Exclusive Economic Zone Area:**  
2,399,638 sq. km






**Total Area Protected:**  
22,725 sq. km

**Marine Protected Areas: 18**  
Designated: 16  
Established: 0  
Proposed: 2

**Terrestrial Protected Areas: 39**  
Designated: 39  
Established: 0  
Proposed: 0

**International Designations: Yes**

Designated are recognized or dedicated through legal means. Established are recognized or dedicated through other effective means. Proposed is in a process to gain recognition or dedication through legal or other effective means.

-  Marine Protected Areas
-  Terrestrial Protected Areas
-  Marine Protected Areas
-  Terrestrial Protected Areas
-  Exclusive Economic Zones

**Project: Northeast Provinces, Papua New Guinea Protected Areas**  
Pacific Islands Protected Area Portal  
Scale: 1:4,573,056  
Date Accessed: 2020-11-07  
For more information please visit:  
<https://pipap.sprep.org/country/pg>



Data Disclaimer: Protected areas data was derived from the World Database on Protected Areas (WDPA) dataset (source: [www.protectedplanet.net](http://www.protectedplanet.net)). Exclusive Economic Zone data was derived from Flanders Marine Institute (2019). Maritime Boundaries Geodatabase: Maritime Boundaries and Exclusive Economic Zones (200NM), version 11. Available online at <http://www.marineregions.org/>. <https://doi.org/10.14284/386>. To report any errors, please email [pacificprotectedareas@sprep.org](mailto:pacificprotectedareas@sprep.org)