



Author: Faye Siota - MFMR, Fredrick Dotho - MECMD, Wilson Eta (IPG), Jeffrey Tada (IPG), Saul Nohe (IPG)

11/1/2019

Field Report Isabel Province

Group

Team Frigate Ocean Planning Team



Figure 1 Team Frigate

Faye Siota - MFMR, Fredrick Dotho - MECMD, Wilson Eta (IPG), Jeffrey Tada (IPG), Saul Nohe (IPG)

Consultation Dates

Buala - Community	13/8/2019
Tataba - Community	15/5/2019
Susubona - Community	17/8/2019



Kia - Community	19/8/2019
Kolpakisa, Community	21/8/2019
Baolo - Community	23/8/2019
Haevo – Key informants’ interview (Rangers of HCIA)	14/8/2019
Sigana – Key informants’ interview	16/8/2019
Lepi – Key informants’ interview	16/8/2019
Korighole – Key informants’ interview	18/8/2019
Samasodu – Key informants’ interview	18/8/2019
Kia – Key informants’ interview	20/8/2019
Papatura – Key informants’ interview	22/8/2019
Sisiga – Key informants’ interview	23/8/2019
Guguha – Key informants’ interview	26/8/2019
Tirotingna – Key informants’ interview	27/8/2019
Honiara – Key informants’ interview	28/8/2019

Introduction

Date	Place	Activity
12 th Mon	Buala	<ul style="list-style-type: none"> • Curtesy visit with Premier and PS
13 th Tues	Buala	<ul style="list-style-type: none"> • Team conduct consultation <ul style="list-style-type: none"> - Ocean story ppt presentation - Group Activity – “<i>What is Ocean to you</i>” - Group Activity (Coastal and Offshore maps)
14 th Wed	Haevo	<ul style="list-style-type: none"> • Stop over at Haevo to do Key Informant Interview with Haevo Conservation Integrated Area (HCIA)
15 th Thurs	Tataba	<ul style="list-style-type: none"> • Team conduct consultation <ul style="list-style-type: none"> - Ocean story ppt presentation - Group Activity – “<i>What is Ocean to you</i>” - Group Activity (Coastal and Offshore maps)
16 th Fri	Sigana Lepi	<ul style="list-style-type: none"> • Stop over at Sigana to do Key Informant Interview with village elder • Stop over at Lepi to do Key Informant Interview with Tribal chief AK47
17 th Sat	Susubona	<ul style="list-style-type: none"> • Team conduct consultation <ul style="list-style-type: none"> - Ocean story ppt presentation - Interactive session – “<i>What is ocean to you</i>” - Group Activity (Coastal and Offshore maps)
18 th Sun	Korighole Samasodu Ruruma	<ul style="list-style-type: none"> • Stop over Korighole log pond to do Key Interview with log pond Caretaker/Landowner rep • Stop over at Samasodu to do Key Informant Interview 3x community reps. • Stop over at Ruruma log pond but Key Informant Interviewee unavailable.
19 th Mon	Kia	<ul style="list-style-type: none"> • Team conduct consultation in the evening <ul style="list-style-type: none"> - Ocean story ppt presentation - Interactive session – “<i>What is ocean to you</i>”. - Group Activity (Coastal map)



20 th Tue	Kia	<ul style="list-style-type: none"> • Key informant interview with Chief
21 st Wed	Kolpakisa	<ul style="list-style-type: none"> • Team conduct consultation - Ocean story ppt presentation - Interactive session on “<i>What is Ocean to you</i>”. - Group Activity (Coastal and Offshore map)
22 nd Thur	Baolo	<ul style="list-style-type: none"> • Team conduct consultation - Ocean story ppt presentation - Interactive session on “<i>What is Ocean to you</i>”. - Group Activity (Coastal map)
	Papatura	<ul style="list-style-type: none"> • Papatura: Key Informant Interview with Kym (Papatura owner)
23 rd Fri	Kesuo Sisiga	<ul style="list-style-type: none"> • Kesuo & Sisiga: Key Informant Interview.
26 th Mon	Guguha	<ul style="list-style-type: none"> • Key Informant Interview – School teacher, Guguha community high school
27 th Tue	Tirotongna	<ul style="list-style-type: none"> • Key Informant Interview - Tirotongna
28 th Fri	Honiara	<ul style="list-style-type: none"> • Key Informant Interview (Honiara) - South Pacific Oil (Marketing Officer) - Utah Shipping (General Manager)

Results and Feedback

13TH AUGUST 2019 - Buala – Stakeholder: community representatives

Question and Answer session

1. **Rojumana (Paramount chief Maringe):** remarks and appreciation of this meeting, however we are just touching the surface of this program and this goes for other initiatives the government brings to our province. Rules and Regulations must reflect our (people of Isabel) thoughts and inputs.
 - Ordinance passed, Recognition for Arnavons to be MPA: this is during his leadership.
 - Everything government is trying to do is just taking up our time thus; we would appreciate the recognition of how we want to do things.
 - Proposed boundaries of the Province is still an issue of concern, which is not recognized or not considered by the government.
 - Who really owns the marine areas is a True question for all of us – “Who has the right?” This is the main reason why we (Isabel people) base on Federal constitution but now no guidelines or supporting law to give weight to this document.
2. **DS Diocese:** second what Rojumana has just mentioned above. “Wilson Eta and John Pita (TNC) are doing a great job already on similar initiatives relating to our ocean. I am in favour of what our Paramount chief has just mentioned.
 - Isabel already advanced with planning work of our Province oceans – with regards to resource management.
 - 2015 Ocean 12 and up to 2019 Ocean planning. The National Government is dragging time for us in the provinces in the implementation of such activities.



3. **Chief:** Undersea cable in the future will be very dangerous for our ocean and also toxic. We don't want such development in our province.
4. **Marau:** Very happy and appreciate this workshop because I gain new knowledge that only 2% of land occupied by land and 98% is all ocean – very interesting. Our sea is there for our generation to generation and traditional practices very important to reflect on compared to our new modern practices and where there are clashes. I am a member of the Loiko'ola shipping (Ulawa shipping) and I see that ships/boats damage our seas very much through all sorts of pollution. Pollution from ships and as such we should have policies to address such issues.
 - How far are we polluting our ocean?
 - Improve technology to address conflicting issues. Integrated way of management is very important.
5. Why team Frigate you chose for your team's name? Frigate is on SB cans, used for Beach soccer team. I'm just worried that people might refer to your team as the Beach soccer team for example hearing the name Team Frigate.



Figure 2 Buala community representatives

Group Work and presentation on "What is the Ocean to you?"

Group 1: Women FGD

Personal/Individual	Community/Province	National/International
<ul style="list-style-type: none"> - Part of God's creation for me. Provide resources for survival, food, travel from place to place – like a road. - Long life investment – food daily comes in seasons and food easy. In the past at door step, now have to travel far. 	<ul style="list-style-type: none"> - More on management resources at sea or in our ocean 	<ul style="list-style-type: none"> - Boundary creates conflict - Running undersea cable



<ul style="list-style-type: none"> - Weather, storm, drowning when travelling. - Cannot have control over example NZ but in Solomon Island for leisure - Sea is a beautiful scene – leisure/enjoyment - Is like land – source of income and food. Provides a balance diet. - Big body of water having different features (trenches, sea mounts, habitat of different species of animal. - Tribes have traditional connections to the sea - We depend on land and sea (dependency on both is same) - Family connected in meals - Mum go to garden for potato, father go to find fish. - Connect our islands/boundary 	<ul style="list-style-type: none"> - Connects relates us to proper management of both land and sea because both relates - Value of ocean/fish - Infrastructure: wharf, jetty 	<ul style="list-style-type: none"> - Ship routes - Dumping of ships Estrella bay?? Who gave the authority??
--	---	---

Group 2: Men FGD

Personal/Individual	Community/Province	National/International
<ul style="list-style-type: none"> - Similar to land, like a mother and father - Species within ocean is very important - Food security (place where our food security lives) - Source of income (family/individuals or whoever) - Where skilled divers get income 	<ul style="list-style-type: none"> - Boundary threat orientation, thus boundaries must be protected - Poaching activities take place - Trespasses by people, domestic and international shipping must be considered (big ships/oil tankers/tourist boats) - Social obligation – communities rely on our ocean. For example main topic in any community conversation is Fishing 	<ul style="list-style-type: none"> - Ocean go as far as rules and regulations (needs to be updated and must align to policies) - Economic benefits received for our country. - Ocean boundary must be respected and have strong policies to protect us from cases like the blue boats.

Group 3: Men FGD

Personal/Individual	Community/Province	National/International
<ul style="list-style-type: none"> - God's creation – Nature - Habitat/House for our resources same as land - "BANK" – source of income - Healing mechanism – some things in the sea can cure some sicknesses. For example relieving stress when disagreements at home, just paddle out to relax the mind. 	<ul style="list-style-type: none"> - Cultural heritage - Have ownership over/identity - Indication of boundaries example "blo Thavia tribe or blo Malaita" - Leisure/recreation (birds breeding area, sports (waterpolo) - Bridging relationships - Means of transportation/accessibilities 	<ul style="list-style-type: none"> - Economy provision - EEZ national boundaries for identification - National identity - Bridging you and you and others



Group 4: Men FGD

Personal/Individual	Community/Province	National/International
<ul style="list-style-type: none"> - Place to dump our rubbish, example pollution from ships/coastal communities/from land based wastes that flow down from rivers/streams. Traditional knowledge; ocean is for washing and cleaning our beaches. - Food and source of income - Place and where our ancestor perform custom worship - Ocean is our mother nature - Provides natural disasters 	<ul style="list-style-type: none"> - Access for travel to other islands - Place for traditional worship - Provide boundary 	<ul style="list-style-type: none"> - Sea evaporation for rain for our drinking water and also for watering plants - Provision for natural disasters - Provide boundary

Group Work with maps

Group 1 (Women FGD): Banasfi Teinogu, Brenda Pina, Selina Lonamei, Dorothy Bana, Trisha Dwyer, Grace Eta

Questions	Costal	Offshore
What activities currently exist in the ocean (economic, cultural, social and management)?	(Orange sticker) <ul style="list-style-type: none"> • E1. Fishing • E2. Beachdemer harvesting • E3 – E3. Shipping and canoe route • E4. Mud crab [S1] • E5. Turtle harvesting [S2] • E6. Traditional netting of fish (Visi, Gagaolo) [C1] • C2. Va'e (Netting of Turtle) [S3] • E7. Kheru (Coral harvesting) [S4,C3] 	(Orange sticker) <ul style="list-style-type: none"> • E1. Tuna Hotspot • E2. Shipping routes • M1. Protected Area (Arnavon & Leatherback turtle) • C1. Whale route • C2. Dolphin cultural activity
What activities would you like to see where?	(Pink sticker) <ul style="list-style-type: none"> • 1. Conservation/Managed Areas (MPA) • 2. Marine Tourism activities (surfing, canoeing, snorkelling) • 3. Mangrove reforestation 	(Pink sticker) <ul style="list-style-type: none"> • 1. Tourism • 2. Whale protection • 3. Tuna hotspot management (rotation) • Border security management (Hot spot activities)
What activities do you think should be stopped or restricted?	(Yellow sticker 1-2) <ul style="list-style-type: none"> • Rubbish dumping sites • Traditional toilets • Harvesting of Corals • Harvesting of Turtles • Oil spill from wrecked ships 	(Yellow sticker) <ul style="list-style-type: none"> • 1. Sea pirates • 2. Dumping waste (foreign) • 3. Dolphin harvesting



Tell us the best way to keep you informed or involved.

Awareness through social media (FB, Instagram, email, SIBC news)

What do you think of ocean planning? What are your reasons?

- Resource management (ocean)
- Regulation
- Community participation

One day there will be an “Ocean law” – what do you think should be included/considered?

- Include coastal and offshore legislation that are in the best interest of Solomon Island people example this stakeholder consultation.
- For example: Recent poaching only the government have the decision whereas surrounding community have no say. We do not entertain such legislations.
- All stakeholders must be involved in carrying out the law

Group 2: Chris Kokomana, Walter Puhimana, Henry Vasula, Reuben Tatemana, Patteson Gefu

Questions	Costal	Offshore
What activities currently exist in the ocean (economic, cultural, social and management)?	(Orange stickers) <ul style="list-style-type: none"> • E1. IPG commercial area • E2. Heritage site (Mendana) • E3. Logging activities • E4. Fishing, diving for cultural feasts and community gatherings • S1. Recreational and Leisure areas (Fera) • S2. Gender interactions and skills • C1. Venue for activities (custom) • C2. Venue for reviving cultural activities (Goveo) • M1. & M2 Conservation site 	(Orange stickers) <ul style="list-style-type: none"> • E1. Artisanal fishing • E2. Industrial fishing – Net boat • E3. Beachdemer harvesting • E4. Deep longline fishing • E5. Shipping routes
What activities would you like to see where?	(Pink sticker) <ul style="list-style-type: none"> • 1. Commercial fishing ground • 2. Marine Protected Area • 3. Mangrove reforestation: Garanga – Nareabu • 4. Dumpsite/sewage, International Port • 5. Seaweed farming [Tasia] 	(Pink sticker) <ul style="list-style-type: none"> • 1. Proper surveillance on our borders/hotspot areas • Sustainable harvesting



What activities do you think should be stopped or restricted?	(Yellow sticker) <ul style="list-style-type: none"> 1. Logging operation 2. Over harvesting 3. Waste management control 4. Stop harvesting Leatherback turtle 	(Yellow sticker) <ul style="list-style-type: none"> 1. Stop mining (Rennel, Santa Cruz – sea & land) 2. Stop net boat fishing. Use proper/sustainable gear
---	--	---

Tell us the best way to keep you informed or involved.

- Media (Radio, Newspapers)
- Regular awareness

What do you think of ocean planning? What are your reasons?

Pathway strategy – equipped knowledge and skills for our ocean planning

One day there will be an “Ocean law” – what do you think should be included/considered?

Legislation input and implement

Group 3: Fr. Norman Hudson, Reuben Vae, Pastor Panda Simon, Mark Toni, Roselin Veareka, Leonard Sopalehe

Questions	Costal	Offshore
What activities currently exist in the ocean (economic, cultural, social and management)?	(Orange sticker) <ul style="list-style-type: none"> Economic activities (E1, E2, E3, E5, E6 – Logging) (E4, E7 – Homestay) (E8 – Fishing) Resource Management activities (M1 – M8) Commercial activities – Business Arms (C1-C4) (Commercial Fishing [CF1, CF2]) Cultural Heritage site (CH1, CH2) Development activity – (PHQ: Provincial Head Quarter) 	(Orange sticker) <ul style="list-style-type: none"> Cultural activities (Ramos Is) World Heritage (IBS) CA1 & CA2. Commercial Activity CF1-CF3 (Commercial fishing) DS. Dump site – IBS SA. Social Area (Kavachi) CB1. Cross boarder (Shortland & Bouganville) USC. Under Sea Cable (used red marker to draw cable route) TW. Toxic waste – Rennell & Bellona CZ. Contaminate Zone – Temotu waters DSM. Deep Sea Mining EEZT. Economic Exclusive Zone Transit



What activities would you like to see where?	(Pink sticker) <ul style="list-style-type: none"> Resource management activities (M1-M8) Commercial and economic activities (CF1) Tourism (M2, M3) Aquaculture (A) 	(Pink sticker) <ul style="list-style-type: none"> PCP. Police Check Point SC. Security Check – Tuna hotspot areas M. Management (Ramos, MOI)
What activities do you think should be stopped or restricted?	(Yellow sticker) <ul style="list-style-type: none"> Economic activities (E1,2,3,5,6,8) <ul style="list-style-type: none"> - Logging activities - Overharvesting of resources Commercial activities (C1, PHQ) <ul style="list-style-type: none"> - Wojuru proposed reclamation - Piggery @ Tasia farm - Unsustainable fishing for business purposes e.g esky <i>*S on map stands for Stop</i>	(Yellow sticker) <ul style="list-style-type: none"> CA. Commercial Activities T. Trespass EA. Economic Activity

Tell us the best way to keep you informed or involved.

- Media (Facebook, Instagram)
- Bulletin

What do you think of ocean planning? What are your reasons?

- Proper management policy
- Ownership by Solomon Islanders

One day there will be an “Ocean law” – what do you think should be included/considered

Compliance to policies and regulations on international laws

Points raised in their feedback of the group work:

- Some of the activities have negative impact
- We are custodians of the ocean

Group 4: Chief Clement Rojumana, Chief Michael Vasula, Chief Henry Marau, Chief Alex Nindi, Chief Wilson Tuhula, Jeffery (Fisheries Officer)

Questions	Costal	Offshore
-----------	--------	----------



What activities currently exist in the ocean (economic, cultural, social and management)?	(Orange Sticker) <ul style="list-style-type: none"> • M1. Conservation area • C1. Cultural/traditional conservation • C2. Social & Religious obligation • E1. Economic activity (commercial fishing) 	(Orange sticker) <ul style="list-style-type: none"> • E1. Commercial fishing (generating income) • M1. Conservation Area
What activities would you like to see where?	(Pink Sticker) <ul style="list-style-type: none"> • P1. Conservation for aquaculture • P2. Turtle conservation • P3. Historical sites (Mendana bay or Estrella bay) • P4. Bird watching and breeding sites 	(Pink sticker) <ul style="list-style-type: none"> • P1. World Heritage must be maintained • P2. Need to be conserved/managed to avoid Beachdemer illegal harvesting & ship wreckage • P3. Education purposes/research
What activities do you think should be stopped or restricted?	(Yellow Sticker) <ul style="list-style-type: none"> • Y1. Stop logging • Y2. Stop harvesting turtle • Y3. No compressor or oxygen diving 	(Yellow sticker) <ul style="list-style-type: none"> • Y1. Stop harvesting dolphin • Y2. Stop undersea mining • Y3. Stop illegal cross border • Y4. Stop illegal fishing within the EEZ

Tell us the best way to keep you informed or involved.

- Workshop/awareness
- Radio broadcast
- IPG environmental officer
- Pamphlets/brochures/charts
- Moving film

What do you think of ocean planning? What are your reasons?

Ocean planning is the strategy on where stakeholders, NGOs, Government to sustainable use of our ocean as it provides us with food, income etc.

One day there will be an “Ocean law” – what do you think should be included/considered

As a citizen of SI, we should work together for the betterment of our future generation



General Findings and discussion points raised

- We must change our attitude before we can improve or achieve our hard work. If we change legislation from time to time but we don't change our attitude nothing will happen. Discipline our children. "Unless we change our attitudes, nothing will happen".
- Pass laws, legislation to protect the interest of our government for the people of SI and nation (Decolonize our laws)

14th AUGUST – Haevo - Key Informant Interview - Stakeholder: Rangers of Haevo Conservation Integrated Area



Figure 3 Rangers of HCIA

Questions

1. What is Ocean to you?
2. What activities are currently existing in the ocean?
3. What activities would you like to see where?
4. What activities do you think should be stopped or restricted?
5. There will be an "Ocean Law" – what do you think should be included/considered?

Focus Group Discussion: Brian, Benson, Henry, Lonsdale, James - Haevo

Q1	Q2	Q3	Q4	Q5.
<ul style="list-style-type: none"> • Source of income/food etc. • Ocean is vast with different unique marine lives, thus 	<ul style="list-style-type: none"> • Fishing for consumption, but not at the conservation area. 	<ul style="list-style-type: none"> • Home stay for tourism purpose. 	<ul style="list-style-type: none"> • Stop logging operations. 	<ul style="list-style-type: none"> • Security of boundary should be scrutinised.



<p>we need to properly manage it.</p> <ul style="list-style-type: none"> • Ocean is a domestic vessels routine where passengers easily throw their waste/rubbish, thus, it need to address. 	<ul style="list-style-type: none"> • Harvesting of green turtles beyond the conservation site but for occasional days only such as day church, Christmas feast etc. • No leisure activities because of the conservation area 		<ul style="list-style-type: none"> • Stop mining activities. • Restrict on fishing gears. 	<ul style="list-style-type: none"> • Provincial boundary should align with FADs.
--	--	--	---	---

15th AUGUST 2019 – TATABA – Stakeholder: Community representatives

Group Work and presentation on “What is the Ocean to you?”

Group 1: Men FGD

Personal/Individual	Community/Provincial	National/International
<ul style="list-style-type: none"> • World on its own (colourful/breeding site) • Garden for us to take our food • Trading place • Home/habitat for resources 	<ul style="list-style-type: none"> • Revenue • Boundary that differs us from other provinces, countries • Divides us from other provinces/countries • Place for leisure activities/enjoyment 	

Group 2: Men FGD

Personal/Individual	Community/Provincial	National/International
<ul style="list-style-type: none"> • Friend/Home • Provider: Marine Resources • Fishing • Diving • Access to travelling • A new world • Surfing • Snorkelling • Magic Environment • Create new friends (permission fee) 	<ul style="list-style-type: none"> • Provider • Establishment of Fishery centre • Provincial benefits 	<ul style="list-style-type: none"> • Provider (Marine benefits) • National benefits • Fishing (pursein, long line) • Tourist vessel • Steamer (cargoes – tax paid to Ports)

Group 3: Women FGD

Personal/Individual	Community/Provincial	National/International
<ul style="list-style-type: none"> • Home for all marine resources • Heritage: we inherit it from our forefathers in terms of food/cash/economy. 	<ul style="list-style-type: none"> • It has boundary (what to do and what not to do) 	



<ul style="list-style-type: none"> • Daily livelihood: chain that connects us (women) to resources. 	<ul style="list-style-type: none"> • Establish/Strengthen our laws to safe guard our children and future generations 	
--	---	--

Group 4: Young Men FGD

Personal/Individual	Community/Provincial	National/International
<ul style="list-style-type: none"> • Place for our resources (provides protection) • Is a source of income • Place to find food • Remind us of our culture • Source of living and a new world 	<ul style="list-style-type: none"> • Source of income 	<ul style="list-style-type: none"> • Source of income



Figure 4 Tataba community representatives

Group Work with maps

Group 1: Chief Ben Paul, Chief Oliver Mono, Chief Comminis Tadavako, Chief Alkin Sogedi, George Taluvemagi, Chief Nicholas Ruamane

Questions	Costal	Offshore
What activities currently exist in the ocean (economic, cultural, social and management)?	Orange sticker <ul style="list-style-type: none"> • E1. Tataba Fisheries Center • S1. Sports/Feasting activity • C1, C2. Cultural Heritage sites 	Orange Sticker <ul style="list-style-type: none"> • E1: Environmental activities-Net Boat Fishing



		<ul style="list-style-type: none"> • E2: Economical Interest for tourism e.g. Savo, Kavachi and Arnavon
What activities would you like to see where?	Red sticker <ul style="list-style-type: none"> • R1. Build new wharf • R2. Propose Township • R3. ?? 	Red Sticker <ul style="list-style-type: none"> • R1: Research, Scuba diving and etc. Refer to coloured map
What activities do you think should be stopped or restricted?	Yellow sticker <ul style="list-style-type: none"> • Logging activity • Dynamite fishing 	Yellow Sticker <ul style="list-style-type: none"> • International boundary line zone Solomon sea must be well protected or tight security on Fishery law

Tell us the best way to keep you informed or involved.

Through Mobile communication, Workshop and Radio

What do you think of ocean planning? What are your reasons?

Its good, environment in our ocean are well protected

One day there will be an “Ocean law” – what do you think should be included/considered?

What law must not affect the Solomon Islander because we own the ocean as per our country ocean zones

Group 2: Chief Comminis, Chief Henry, Chief Justin, Chief Aron, Eric Knockro

Questions	Coastal	Offshore
What activities currently exist in the ocean (economic, cultural, social and management)?	Orange sticker <ul style="list-style-type: none"> • E1. Jagi to be Marine Protected Area • E2. Eco-Tourism retreat • C1. Cultural tradition heritage • M1. Management land and sea resources 	Orange sticker <ul style="list-style-type: none"> • E1: Net Boat • E1: Long line • M1: Fishing (Poll and Line) • M2: Use standard (sustainable/selective Net size)
What activities would you like to see where?	Red sticker <ul style="list-style-type: none"> • S1. Ngalingnago – Diving, fishing and other leisure activities • T1. Kapika – tourism activities • K1. Kolare – conservation • S2. Siasigara - wharf 	Red Sticker <ul style="list-style-type: none"> • Monthly monitoring within our vicinity • Systematic GPS



What activities do you think should be stopped or restricted?	Yellow sticker <ul style="list-style-type: none"> D1. Mahige – No dynamite R1. Ramos island (No diving – fish & Beachdemer, No net fishing, No longline fishing, No trespass) 	Yellow sticker S1: Stop-Net Boat and long line
---	--	--

Tell us the best way to keep you informed or involved.

- Satellite waterproof camera be installed
- A space camera controlled by a central unit
- Precise awareness to respective communities with reasoning not by purpose

What do you think of ocean planning? What are your reasons?

- Further studies-to gain knowledge
- Consistent funding for monitoring to be effective
- A timely consultation in preparation for federal system of governing

One day there will be an “Ocean law” – what do you think should be included/considered?

- Firstly consider ownership of boundaries with respective provinces
- Federal state to be imposed
- Attractive wages for proper and effective work performance
- A 24 hour network and monitoring system to be established
- Communication system be effective
- Respective communities to be expected to be notified with marine laws
- Government to recognise community/tribal treasure of concept of ownership for better participation by individual community members

Group 3: Victoria Au, Norah Talu, Emily Guema, Anna Feitei

Questions	Coastal	Offshore
What activities currently exist in the ocean (economic, cultural, social and management)?	Orange sticker <ul style="list-style-type: none"> C1. Cultural site E1. Tourism S1. Leisure (swimming, picnic, camping etc.) 	Orange sticker: E1: Countries main income processed and non-processed M1: Security control in and around Solomon Border
	Pink sticker <ul style="list-style-type: none"> P1. Conserved area 	Pink sticker



What activities would you like to see where?	<ul style="list-style-type: none"> • P2. Tourism • P3. Clean sea • P4. Proper waste management (land/sea) 	P1: Proper consultation between conservation, Fisheries and environment
What activities do you think should be stopped or restricted?	Yellow sticker <ul style="list-style-type: none"> • Y1. Logging • Y2. Scuba diver (compressor diving) • Y3. Gillnet fishing (2 inch below) • Y4. Mining under water • Y5. No under size fishing (trochus, fish, others) • Y6. Pollution 	Yellow sticker Y1: Foreign Fishing vessels Y2: Scuba diving and compressor is strictly not allowed Y3: Nuclear Free Zone

Tell us the best way to keep you informed or involved.

Conduct follow up trainings or workshop

What do you think of ocean planning? What are your reasons?

Ocean is similar to land, so we need proper management plan, both at the village, province and government level

One day there will be an “Ocean law” – what do you think should be included/considered?

- Ocean law should be included in village, provincial and government level
- Need for participation of different groups in the community in making laws. This should be agreed by chiefs/landowners and women at the grass root level.
- It should be at the best interest of S.I

GROUP 4: Max M, Dopson B., Ben T., Tony M., John S., Enerst M.

Questions	Coastal	Offshore
What activities currently exist in the ocean (economic, cultural, social and management)?	(Orange sticker) <ul style="list-style-type: none"> • E1. Wharf • E2. OBM transport • E3. Fishing • E4. Tourism • E5. Conservation • M1. Conserve • E6. Mangrove ecosystem 	(Orange sticker) E1: Fishing ground for tuna E2: international shipping M1: border patrol strengthening (security)



What activities would you like to see where?	(Red sticker) <ul style="list-style-type: none"> • C1. Custom fishing • C2. Maintain our traditional sites for healing (custom clinic) • C3. Surfing • M1. Conserve • S1. Recreational • S2. Festival 	(Red sticker) <p>E1: student research (studies) E2: Tourism (More) E3: Establish marine universities</p>
What activities do you think should be stopped or restricted?	(Yellow sticker) <ul style="list-style-type: none"> • Y1. Custom fishing (kwaraho, dynamite) • Y2. No scuba diving, compressor • Y3. Mangrove conservation 	(Yellow sticker) <p>Y1: Undersea mining Y2: Stop foreign fishing vessel Y3: No vessel fuel liquids</p>

Tell us the best way to keep you informed or involved.

Accessibility with communication e.g. mobile, public phone

What do you think of ocean planning? What are your reasons?

- Do legal law for ocean from the government
- To keep abide with security purpose for the people, by the people for the country

One day there will be an “Ocean law” – what do you think should be included/considered?

Good governance-security

General Findings and discussion points raised

- When we try to make our ocean zones/plan; is there going to be a borderline demarcated to restrict poachers from other provinces (Gela/Malaita).
- Establish conservation at Mahighe Island just like Arnavons, so that MFMR can protect our island also.
- Haevo is a conservation area but not mentioned by team. Is it registered?
- Nice program, it aligns to stewardship. However, I see that there is Biasness in our laws. For example logging agreements not fairly distributed.
 - We don’t want current issues affecting our land also happen in our sea area.
 - The government recognizes customary ownership but the government still owns resources below 6ft.



- The government should amend some of our laws of the sea and land so that people in the rural areas can maximise benefits. Also for the people to fully benefit from the resources to achieve the vision of the Ocean Policy.
- Any company operation must ensure proper awareness is carried out and decision making is inclusive of everyone in the community. New developments – village must be contacted.
 - Right to be heard – Elders, widows, youths, men and women
 - Right to respond/provide input
 - Benefit sharing
 - Health awareness
- When I see the map, all Provinces are in it, however what ordinance exists to support our provinces?
- Team make sure to print our copies of your presentation and other resources for participants. This is for further readings so that we can fully understand the objectives of this workshop.

16th August 2019 – Sigana/Lepi - Key Informant Interview

Questions

1. What is Ocean to you?
2. What activities currently exist in the ocean?
3. What activities would you like to see where?
4. What activities do you think should be stopped or restricted?
5. There will be an “Ocean Law” – what do you think should be included/considered?
6. What is the best way to keep you informed?

Name: Mr. Charles Dikahehe, Sigana Village

Q1	Q2	Q3	Q4	Q5.	Q6.
----	----	----	----	-----	-----



<ul style="list-style-type: none"> • Stretches out beyond our boundary • Have right of ownership over • Belongs to us same us land • We use as far as 10km out 	<ul style="list-style-type: none"> • Fishing (Netting for fish) • Karao (custom fishing) • Leisure activities especially for kids • Trespass by other fishermen for Buma • Custom fishing. 	<ul style="list-style-type: none"> • Tabu sites must be effectively imposed. • Government to impose and enforce protection to our coastal areas eg establishment of MPAs • Encourage harvesting outside of conservation sites. • Need to encourage tourist like activities to earn benefits from tourism and fishing 	<ul style="list-style-type: none"> • Population is already an issue here but trespassing and poaching of our resources will have competing and adverse effect of over harvesting of our resources. • Dynamite fishing • Koarao (custom fishing) should use bigger net mesh size to avoid harvesting under size fishing 	<ul style="list-style-type: none"> • Identify and consult with local resource owners and users • Proper awareness in communities 	<ul style="list-style-type: none"> • Awareness • Write to Kokolo Thaba for prior awareness • Radio some have access but not a popular mode here in the village
--	---	--	---	--	---



Figure 5 Tribal Chief Agnes Kou, Lepi with the ocean team

Name: Agnes Kou, Tribal Chief/Mother's Union leader – Lepi village

Q1	Q2	Q3	Q4	Q5.	Q6.
----	----	----	----	-----	-----



<ul style="list-style-type: none"> • Part of area of the land – connected • Resource – provides livelihood) • Sea and land is our resource 	<ul style="list-style-type: none"> • Dive & fishing • Big ship polluting our sea area • Fishing economic – trochus, esky • Leisure activities – kids • Treasure hunt (Gold bar) 	<ul style="list-style-type: none"> • Homestay • Aquaculture • Marine Laboratory (breeding of fish/turtle) 	<ul style="list-style-type: none"> • Poachers • Over harvesting is causing our resources to go down 	<ul style="list-style-type: none"> • Plan – localize our law • Recognize our traditional leadership and governance • Crime prevention group • Empower traditional leaders 	<ul style="list-style-type: none"> • Poster • Pamphlets • Community awareness • Telecommunication contact • Dramatize for community to understand • Video clips
---	--	--	---	---	---

17th August 2019 – SUSUBONA CONSULTATION

Interactive session: “What is Ocean to you”

- Turtle
- Marine resources e.g Trochus
- Fish
- Coral

Group Work with maps

Group 1: Chief Hugo Bugoro, Chief Michael Kaha, Chief Barnabas Bana, Chief Hundson Kokoru, Fr. Jeffrey Gamutu, Etile Manehei

Questions	Coastal	Offshore
What activities currently exist in the ocean (economic, cultural, social and management)?	<ul style="list-style-type: none"> • E1. Diving trochus/Beachdemer/Fishing • C1. Coral lime/Momoru (turtle hunting)/Kurao (custom fishing) • S1. Picnic, Church camps 	<ul style="list-style-type: none"> • Economic (Fishing zone) – Tuna hotspot areas • Conserve other species (turtle)
What activities would you like to see where?	<ul style="list-style-type: none"> • R1. Coastal conservation area • R2. Proper management (waste management) – sanitation 	<ul style="list-style-type: none"> • Create another cannery factory
What activities do you think should be stopped or restricted?	<ul style="list-style-type: none"> • Y1. Logging/mining operation (Abide by the Forest Policy – Act of Law) • Y2. Logging agreement – landowners not fairly treated. Agreement not fair enough 	<ul style="list-style-type: none"> • Y1. Make tabu areas • No over harvesting



	between company and Landowner, this should be stopped. <ul style="list-style-type: none"> • Y3. Restrict dynamite fishing • Y4. No re-entry development (mining/logging) 	
--	--	--

Tell us the best way to keep you informed or involved.

Awareness through radio/Solomon star

What do you think of ocean planning? What are your reasons?

Planning ocean is a tool to guide our country and community to achieve goals/objectives. If you fail to plan you are planning to fail

One day there will be an “Ocean law” – what do you think should be included/considered?

Group 2: Meverlyn Oduara, Stephany Kaha, Webster Prince, Arinoda, Kejau Furu

Questions	Coastal	Offshore
What activities currently exist in the ocean (economic, cultural, social and management)?	<ul style="list-style-type: none"> • E1. Fishing for market • E2. Logging • S1. Picnic • S2. Modern dance • C1. Sale olo dance • M1. Dig pit for tins/bottles 	<ul style="list-style-type: none"> • C1. Dolphin hunting • C2. Unique Chicken • M1. Arnavon Island • M2. Preserve Megapod egg • S1. Dolphin training • S2. World heritage site • S3. Marovo lagoon • E1. Tuna fishing • E2. Jewelry hunting
What activities would you like to see where?	<ul style="list-style-type: none"> • R1. Tilapia (fish) farm- Naefnotho • R2. Coral farm (Tanabafe) • R3. Conservation/preserved Megapod egg - Samasodu 	<ul style="list-style-type: none"> • R1. Preserving of Tuna (Hot spot areas)
What activities do you think should be stopped or restricted?	<ul style="list-style-type: none"> • Y1. Mining Nickel (Bintang) • Y2. Logging • Y3. Disposal of waste matter, dumping rubbish 	<ul style="list-style-type: none"> • Y1. Overharvesting of Tuna • Y2. Dynamite fishing



Tell us the best way to keep you informed or involved.

- Make a community policy
- Awareness to villages

What do you think of ocean planning? What are your reasons?

Must preserve or conserve for future generation

One day there will be an “Ocean law” – what do you think should be included/considered?

- Village laws/Penalties
- Information included in school curriculum

Group 3: Nelson Ratu, Loyed Winston, Phillip Rivakato, Peter Feni

Questions	Coastal	Offshore
What activities currently exist in the ocean (economic, cultural, social and management)?	<ul style="list-style-type: none"> • e.1: Fishing grounds • e.2: Diving/fishing • e.3: Diving/net • S1. Picnic • S2. Tourism • S3. Bird watching 	<ul style="list-style-type: none"> • M1. Management • E1. Economical area of our country on fishing industries
What activities would you like to see where?	<ul style="list-style-type: none"> • R1. Tourism • R2. Diving • R3. Conservation 	<ul style="list-style-type: none"> • R1. Only SI fishing boats allowed to fish within the area marked
What activities do you think should be stopped or restricted?	<ul style="list-style-type: none"> • Y1. Trochus/Beachdemer overharvesting • Y2. Mangrove shells overharvesting • Y3. Mangrove tree cutting 	<ul style="list-style-type: none"> • Y1. Steamers should follow borderlines. No net boat from foreigners allowed

Tell us the best way to keep you informed or involved.

- Radio agent (direct) to communities for awareness
- Occasional visits

What do you think of ocean planning? What are your reasons?



Economical beneficiaries of our country, special species should then be conserved

One day there will be an “Ocean law” – what do you think should be included/considered?

Build/setup environment/conservation center within our ward (Susubona)

GROUP 4: Cpt George Kikolo, Chief Sove, Chief Banabas, Chief Wilson, Z.Ara

Questions	Coastal	Offshore
What activities currently exist in the ocean (economic, cultural, social and management)?	<ul style="list-style-type: none"> • e.1: Aboi reef for fishing (income) • e.2: Blue deep sea fishing • e.3: Kilokaka reefs • C.1: Tanabate – momoru (turtle hunting) • C.2: Sasabaro – Kwaro/visi (custom fishing) • M.1: Kokopana (conservation) • M.2: Kaolo coastal reef conservation 	<ul style="list-style-type: none"> • M1. Leatherback turtle (Litogagira/Sasakolo) • C1. Gria fishing (Custom fishing for bonito) • E1. FAD – Net boat fishing • S1. Friendly small games with dolphins
What activities would you like to see where?	<ul style="list-style-type: none"> • R1. Snorkelling reefs around Tanabafe • R2. Snorkelling reef around Huleo 	<ul style="list-style-type: none"> • R1. Anchor FAD far from our reefs for net boat fishing. Establish more local rafters for local fisherman.
What activities do you think should be stopped or restricted?	<ul style="list-style-type: none"> • Y1. No rubbish dumping (Non-biodegradable) Gove-Hirolegu coast. • Y2. Destruction of mangroves (Riusisi – Galatha zone) also replanting. 	<ul style="list-style-type: none"> • Y1. Harvest of resources must be in right age and size

Tell us the best way to keep you informed or involved.

More awareness and strong enforcement

What do you think of ocean planning? What are your reasons?

We need ocean planning for better keeping of our resources and for our livelihood.

One day there will be an “Ocean law” – what do you think should be included/considered?

Law enforcement must be carried out. Anyone fail to comply must be penalized and be disciplined.



GROUP 5: Joshua Titiono, Alfred Wright, Echel Pega, Stephen Lealea, Amos Koga, John Rocky

Questions	Coastal	Offshore
What activities currently exist in the ocean (economic, cultural, social and management)?	<ul style="list-style-type: none"> • E1. Fishery – for esky Beachdemer, trochus, crab, mudshell • E2. Tourism • E3. Services 	<ul style="list-style-type: none"> • E1. Income for SI – Tuna Hotspots • M1. Conservation area e.g Arnavons
What activities would you like to see where?	<ul style="list-style-type: none"> • R1. Fishery • R2. Crab farming 	<ul style="list-style-type: none"> • R1. Conservation area (No harvesting in area conserved)
What activities do you think should be stopped or restricted?	<ul style="list-style-type: none"> • Y1. Waste, oil pollution, plastic • Y2. Logging – digging of gravel • Y3. Disrespect of custom island 	<ul style="list-style-type: none"> • Y1. Try to stop foreign boats or other countries entry in our boundary.

Tell us the best way to keep you informed or involved.

Officers and community must work together to keep our boundary

What do you think of ocean planning? What are your reasons?

Ocean planning should involve everyone, so that the government have proper law so that community can include their ideas on our ocean plan.

One day there will be an “Ocean law” – what do you think should be included/considered?

Consider community inputs/ideas.

General Findings and discussion points raised

- Land people live on and we can say that our ancestor are the rightful owners of that land. The sea no one owns our big sea. I think we should just give to the state to manage/control and also for state to look after the resources in the big sea. This is to avoid arguments over rights issues like we are having now on land. State to impose law and have control over because they will have the resource for monitoring – we should support the Federal State system.
- Within 3miles Isabel province should own, 3miles outwards to the big ocean no one owns. What is beyond our coastal waters should be given to the government for managing. What is within live to us coastal communities for managing and to have control over.



- All big countries/companies have a lot of interest to our ocean, especially for our minerals that's why they want to do deep sea mining. "No deep sea mining in SI especially in Isabel province" (Chief)
 - We have a lot of resources in our deep sea that is very rich, so we don't want such destructive developments
- Appreciate and proud to be participating in this planning process – future outcomes of this initiative will have our inputs/contributions.
- We should properly manage our coastal areas on where we should be harvesting and where we should be looking after.
- Natural disasters are also factors for consideration thus we also need to be prepared for such as this will have impact on land, sea, air etc.
- Right timing for this consultation thus we should start doing something. The presentation alerts us living in the rural areas.
- Strong recommendation and concern on who has authority to stop pollution (rubbish/human waste) in the sea.
- Are we going to plan outside areas and destroy our inside areas? Presentation stated we have rich resources but the government still allows logging/mining companies to operate in our province.

18th AUGUST – Korighole/ Samasodu - KEY INFORMANT INTERVIEW

Questions

1. What is Ocean to you?
2. What activities currently exist in the ocean?
3. What activities would you like to see where?
4. What activities do you think should be stopped or restricted?
5. There will be an "Ocean Law" – what do you think should be included/considered?
6. What is the best way to keep you informed?



Figure 6 Key informant interview at Korighole

Name: Francis, Land owner Korighole Log pond – Korighole

Q1	Q2	Q3	Q4	Q5.	Q6.
<ul style="list-style-type: none"> • Important thing that helps people very much • Has resource and plenty food for us • We must look after 	<ul style="list-style-type: none"> • Fishing/Diving/Towline fishing • We have existing tabu sites (Before do custom fishing but now no longer practiced) • Leisure activity • Tourist attraction – SWIM members usually come over for snorkel & Scuba in our areas. • Sedimentation from current logging activity in our area (No breeding places now for our resources) 	<ul style="list-style-type: none"> • Replenish our coral reefs • Establish tourism sites (in our plan) • Fishery Centre established to assist our people. 	<ul style="list-style-type: none"> • Diving – everything you see so high possibility for overharvesting. From little kids to adults dive 	<ul style="list-style-type: none"> • Any law to protect our sea resources to avoid depletion/overharvesting • Strengthen enforcement 	<ul style="list-style-type: none"> • Community Consultation and awareness • If we have telekom tower would be good for better communication. <p><i>NB: Poster is ok but sometimes not effective for awareness here</i></p>

Name: Chief Derick Tuita Vunagi – Samasodu Village

Q1	Q2	Q3	Q4	Q5.	Q6.
<ul style="list-style-type: none"> • As coastal people, we depend much on our marine resources to our daily living for every aspects of our lives like income, food and livelihood. • Ocean ecosystem and its habitats are more 	<ul style="list-style-type: none"> • Fishing techniques such as; turtle diving, using of gillnets, and using of fishing line are still practiced • Conservation area/community based manage area 	<ul style="list-style-type: none"> • waste management must be encourage and not to be thrown along the coastline 	<ul style="list-style-type: none"> • Stopped logging as one of the biggest threats to our coral reefs and marine resources- due to oil spill from ships and high 	<ul style="list-style-type: none"> • Developments like logging and mining must be discouraged and consider the rights and voice of concern from communities when comes to such developments 	<ul style="list-style-type: none"> • Posters and templates • Consultations and workshops must be carried to the



important and should be kept healthy to keep regenerate these marine lives for future use • Working together is the only key to keep our ocean resources	<ul style="list-style-type: none"> • Traditional taboos of certain species for certain occasions e.g. trochus & mangroves • Leisure activities e.g. picnics and end year parties as visitors leisure site 		debris as well top soils being wash to the ocean killing all kinds of marine lives	<ul style="list-style-type: none"> • Since traditional rules are currently practice by most coastal communities, gv't should intervene to put full legal rights under this law to recognised and enforce such rules legally 	entire communities
---	---	--	--	--	--------------------



Figure 8 Hellen Basidua, Women leader in Samasodu



Figure 7: Boniface, Youth leader in Samasodu

Name: Hellen Basidua, Tuvano Regional Leader (Mothers Union) – Samasodu village

Q1	Q2	Q3	Q4	Q5.	Q6.
<ul style="list-style-type: none"> • Important part of life 	<ul style="list-style-type: none"> • Fishing/Diving (food & esky) • Gleaning 	<ul style="list-style-type: none"> • Encourage tourism activities, it is more sustainable and will 	<ul style="list-style-type: none"> • Overharvesting for future 	<ul style="list-style-type: none"> • Law makers should consider what is 	<ul style="list-style-type: none"> • Letter • SIBC radio



<ul style="list-style-type: none"> Resources are there to help us with money and food for our body that is healthy Without sea we can't live If our environment is healthy then there's nothing to spoil our sea resources 	<ul style="list-style-type: none"> Leisure (picnic/playground for kids) CC impacts – before old people can forecast weather according to months of the year, now no. Erosion (natural/human threats). 	<p>maintain our natural environment.</p> <ul style="list-style-type: none"> Improve our lifestyle Establish cultural museums to attract tourists Conservation Proper sanitation Educate our people about our bigger ocean for more knowledge in this area as our country still lacks expertise. 	<p>generation benefits</p> <ul style="list-style-type: none"> Sanitation (side sea) Drug intake in the village, which causes division between families to work together Mining Logging 	<p>suitable for grass root people</p> <ul style="list-style-type: none"> Establish clear boundaries for our provinces and strengthen penalties and enforcement Must consider our views, rights over our resources and livelihood so that we can maximise our benefits over the resources that belongs to the people. Matrilineal system in Isabel but men do the signing of agreements for logging & mining. Don't make our future generation suffer <i>"The law is for our kids' well-being"</i> 	<ul style="list-style-type: none"> Any information can go through our village contacts.
---	--	--	--	---	--

Name: Boniface, Youth Leader, Samasodu village, Katova

Q1	Q2	Q3	Q4	Q5.	Q6.
<ul style="list-style-type: none"> Ocean is where we get our resources from Samasodu people in the past rely more from the ocean Our rubbish bin More financial benefits from marine resources (ocean) 	<ul style="list-style-type: none"> Harvesting of fisheries for Esky now that shipping schedule is alright Harvesting of turtle and fishes for feasts Disposal of bilge by ships in the ocean Travelling using boat from one area to another since no roads 	<ul style="list-style-type: none"> Encourage conservation in our reefs like in Korighole Awareness for local fishermen and women Community work together to avoid waste disposal on the beach and sea Youths should be empowered with knowledge and necessary skills to assist in ocean protection Encourage community to shift 	<ul style="list-style-type: none"> Unsustainable logging Stop over-harvesting of turtles for feast events. There should be limits or quotas in place Waste disposed by shipping companies in our seas Land disputes Pollution of streams from logging. This has caused poor 	<ul style="list-style-type: none"> Over-harvesting of fisheries should be regulated Waste disposal by ships and every communities into the ocean should be stopped Anchorage charge for shipping companies 	<ul style="list-style-type: none"> Educational awareness Regular tour and monitoring (out of sight, out of mind) Posters (sometimes do not work but it is good during the first time) Videos promoting ocean Take advantage of reliable shipping to



	<ul style="list-style-type: none"> • Latrination and waste disposal site 	lifestyle towards agriculture to reduce stress on the ocean and on goods from the store <ul style="list-style-type: none"> • Telecommunication set up 	visibility in our ocean (dirty sea) <ul style="list-style-type: none"> • Too many log ponds 		carry out activities
--	---	---	---	--	----------------------

19th AUGUST – KIA – Stakeholder: community representatives

Interactive session “What is Ocean to you?”

- Keeping clean sea
- Big sea
- Salt water
- Whale
- Coral

Group Work with maps (Coastal map)

GROUP 1: Lesly Mike, Rudie Bele, Badley Vike, Fr. Winston Paoni, Anderson Mona

Questions	Coastal	Offshore
What activities currently exist in the ocean (economic, cultural, social and management)?	(Orange sticker) <ul style="list-style-type: none"> • E1. Fishing • C1. Tourism • M1. Protected Area 	
What activities would you like to see where?	(Red sticker) <ul style="list-style-type: none"> • R1. Tourism • R2. MPA • R3. Farming project (beachdemer, Crab) 	
What activities do you think should be stopped or restricted?	(Yellow sticker) <ul style="list-style-type: none"> • Y1. Logging • Y2. Mining 	

Tell us the best way to keep you informed or involved.

- Awareness
- Workshop

What do you think of ocean planning? What are your reasons?



- *Managing sea resources*
- *Impose effective laws*

One day there will be an “Ocean law” – what do you think should be included/considered?

Laws must be enforced properly and ignore corruption

GROUP 2: Dickson Motui, Chief John Tanisapa, John Tuti, Akin Bale, Roman Elo

Questions	Coastal	Offshore
What activities currently exist in the ocean (economic, cultural, social and management)?	(Orange sticker) <ul style="list-style-type: none"> • M1. Conservation Area • M2. Leatherback nesting • C1. Cultural site • C2. Shrine • C3 – C5. Tabu site • C6 – C9. Cultural heritage • C10 – C14. Tabu site 	
What activities would you like to see where?	(Red sticker) <ul style="list-style-type: none"> • R1. Conservation • R2. Logging (stop) • R3. Airport • R4. Reforestation 	
What activities do you think should be stopped or restricted?	(Yellow sticker) <ul style="list-style-type: none"> • Y1. Restrict bird harvesting • Y2. Stop logging • Y3. Overharvesting (establish conservation site) 	

Tell us the best way to keep you informed or involved.

- Awareness
- Media

What do you think of ocean planning? What are your reasons?

Ocean planning is very important, therefore an ocean management plan must be in placed to ensure sustainable economical, cultural and social activities.

One day there will be an “Ocean law” – what do you think should be included/considered?

Penalties



GROUP 3: Edmond Dafe, Peter Collin, Wilson Dolaua, Matthew Bonnie, Fred Roto, Francis D., Dofa

Questions	Coastal	Offshore
What activities currently exist in the ocean (economic, cultural, social and management)?	Orange sticker <ul style="list-style-type: none"> • C1. Kuarau and momoru (custom fishing) • C2. Net and spear gun fishing • S1. Surfing and game fishing • S2. Picnic and snorkelling • M1. Management ecosystem • M2. Managed area 	
What activities would you like to see where?	Red sticker <ul style="list-style-type: none"> • R1. Social activities e.g Home stay and wreckage for site seeing • R2. Research e.g Arnavons • R3. Undersea mining 	
What activities do you think should be stopped or restricted?	Yellow sticker <ul style="list-style-type: none"> • Y1. Stop logging • Y2. Commercial fishing restriction • Y3. No compressor diving 	

Tell us the best way to keep you informed or involved.

Communication – network system for ocean planning from SIG-PG-Community

What do you think of ocean planning? What are your reasons?

We think ocean planning is one way to sustainably plan the ocean resources

One day there will be an “Ocean law” – what do you think should be included/considered?

Management law implementation enforced at government and community level

GROUP 4: Marilyn Gedi (Kawaki), M. Lou (Mothers Union), Christina Maezama (ACMP rep), Christina Zacu (ICC rep), E. Niu (Mothers Union rep), Dilly Maezama (Kawaki)

Questions	Coastal	Offshore
What activities currently exist in the ocean (economic, cultural, social and management)?	Orange sticker <ul style="list-style-type: none"> • E1. Mudshell, Fishing, Crabs • E2. Logging • S1. Picnic • S2. Honeymoon 	



	<ul style="list-style-type: none"> • M1. Arnavons • M2. MPA 	
What activities would you like to see where?	Red sticker <ul style="list-style-type: none"> • R1. MPA • R2. Tourism • R3. Reinstall light at Kelekele 	
What activities do you think should be stopped or restricted?	Yellow sticker <ul style="list-style-type: none"> • Y1. Restrict logging and mining • Y2. Overharvesting • Y3. Logging ships & Tow boat trespass 	

Tell us the best way to keep you informed or involved.

More awareness & training on our Marine aquaculture

What do you think of ocean planning? What are your reasons?

Very important to protect our sea from pollution from steamers, logging ships, yachts. Not much benefit from these activities but a lot of pollution on the sea level and sea bed.

One day there will be an “Ocean law” – what do you think should be included/considered?

- Ensure economical benefits
- Restrictions from noise pollution on ships/boats entering our areas – chases our marine resources
- Side researches by interested persons/organizations: permit must be paid to communities also.
- Tourist must pay token to communities/Land owners to visit our islands
- Population control emphasized

General Findings and discussion points raised

- It is true that we have a lot of resources in our ocean that we harvest for food and income. However, we should have done this planning process long time ago.
- We are talking about Ocean planning – can this be narrowed down to community level? (From the national level – provincial level – community level)
- What are the thoughts of the government after this process? Are we going to have one governing body to look after our ocean policies?
- Happy that this ocean planning process is being implemented here in Kia, as we do not want the logging tow boats/landing crafts/other ships to pass through our coastal area esp. Kia passage.



- Currently WorldFish/TNC have and are supporting us in management of our resources. The government should do the same type of approach/work that they are doing.
- We have received a lot of information from WorldFish/Arnavons/TNC and the information you have given now is also very important to us. We need more of these kinds of information to come down to our communities. However, those bosses on top must make the right decisions for our ocean.

20th AUGUST – Kia – Key informant interview

1. What is Ocean to you?
2. What activities currently exist in the ocean?
3. What activities would you like to see where?
4. What activities do you think should be stopped or restricted?
5. There will be an “Ocean Law” – what do you think should be included/considered?
6. What is the best way to keep you informed?

Name: Chief Leslie Micky, Kia village

Q1	Q2	Q3	Q4	Q5.	Q6.
<ul style="list-style-type: none"> • From my own understanding ocean must be clean or must not pollute it to avoid extinct of all marine resources. Thus, activities such as logging should be stop because it have greater impacts to our ocean. 	<ul style="list-style-type: none"> • There are some local management area exist however, since population increases good management practices should be done because Kia have rich marine resources compared with other village in Isabel Province. Therefore, sustainable harvesting should done for the future benefits. 	<ul style="list-style-type: none"> • Proper conserving our resources to avoid depletion of marine species. • Ecotourism around our islands or building home stay for tourism purposes to earn income rather than overharvesting our resources. 	<ul style="list-style-type: none"> • Stopped Logging activities to avoid pollution problem to our ocean. • Restriction should made to avoid overharvesting of our resources; otherwise, our resources will become deplete. • Tribal/customary owners issue should stopped between their leaders. 	<ul style="list-style-type: none"> • Government must considered waste management issues and must have legal enforcement to help grassroots. • Government must be careful with the developments like deep-sea mining mainly to avoid contaminated of toxic chemicals to our marine species. 	<ul style="list-style-type: none"> • Radio (SIBC) • Awareness advocacy contacted person “House of Chiefs”.

DAY 9: 21st AUGUST – KOLPAKISA CONSULTATION

Interactive session “What is Ocean to you?”

- Turtle for feasting
- Fish



- Dolphin
- Coral



Figure 9 Mapping activities in Kolpakisa

Group Work with maps

GROUP 1: Fita Ama, Aron Darcy, Row Milar

Questions	Coastal	Offshore
What activities currently exist in the ocean (economic, cultural, social and management)?	(Blue sticker) <ul style="list-style-type: none"> • M1. Tabu area for saints day • E1. Fishing for esky • E2. Diving for Trochus • E3. Logging shipment area • E4. Plastic collection • E5. Rafter for fishing • E6. Bait fishing ground • S1. Sport fishing • S2. Surfing area • S3. Harevo Keu (gleaning for mudshell) • S4. Sea rise • S5. Hunting spot • S6. Fishing for eating • M2. Papatura for conservation 	(Blue sticker) <ul style="list-style-type: none"> • E1. Bait fishing • M1. Anarvon conservation/Tetepare • M2. Barora far conservation • S1. Social cross boundary from Buka to SI • E2. Oil proposal • S2. Malaita and Isabel



What activities would you like to see where?	(Red sticker) <ul style="list-style-type: none"> • R1. Conservation • R2. Home stay (Omona) • R3. Anchorage fee paid (commission for anchorage) • R4. Proper dialogue with fishing vessels and tourism • R5. Law enforcement and comply • R6. Control anchorage damage 	(Red sticker) <ul style="list-style-type: none"> • R1. Benefit sharing undersea cable • R2. Proper dialogue with fishing & Private vessel (logging) • R3. Strong law enforcement
What activities do you think should be stopped or restricted?	(Yellow sticker) <ul style="list-style-type: none"> • Y1. Control fishing vessel entry • Y2. Overharvesting • Y3. Pollution 	(Yellow sticker) <ul style="list-style-type: none"> • Y1. Stop net boat Tunas in our ocean • Y2. Trespass in our SI boundaries • Y3. Ocean mining must be restricted

Tell us the best way to keep you informed or involved.

- *Awareness*
- *Letter*
- *Video*

What do you think of ocean planning? What are your reasons?

Ocean planning is very good and important for our future

One day there will be an “Ocean law” – what do you think should be included/considered?

- *Law enforcement*
- *Consultation before development*
- *Restrict waste disposal in our ocean*

GROUP 2: Fr. Ismael Hou, Christopher Lenga, Allan Lenga

Questions	Coastal	Offshore
What activities currently exist in the ocean (economic, cultural, social and management)?	(Blue sticker) <ul style="list-style-type: none"> • E1. Economical money/food • C1. Tabu sites • M1. Protected area • E2. Tourism area 	(Blue sticker) <ul style="list-style-type: none"> • E1. Economical earning for national government • E2. Education purpose (permit income)



What activities would you like to see where?	<ul style="list-style-type: none"> • S1. Surfing (Red sticker) <ul style="list-style-type: none"> • R1. Cultural passage maintained • R2. Tourism development 	<ul style="list-style-type: none"> • M1. Management/Conservation (Red sticker) <ul style="list-style-type: none"> • R1. Education research • R2. Tourism (lakes, volcanoes)
What activities do you think should be stopped or restricted?	(Yellow sticker) <ul style="list-style-type: none"> • Restrict sea exploitation of our resources • Y2. Stop logging • Y3. Route (International ship, anchorage, long line fishing, net, over harvesting) 	(Yellow sticker) <ul style="list-style-type: none"> • Y1. Overharvest of tuna resource • Y2. International cross border

Tell us the best way to keep you informed or involved.

- Awareness
- Media

What do you think of ocean planning? What are your reasons?

Good, sustainable approach for future generation

One day there will be an “Ocean law” – what do you think should be included/considered?

We should be empowered and help the umbrella ocean law to secure our ocean

GROUP 3: Eric Knockro, Reginald, Devis, Willie, Moses, John, Arnold

Questions	Coastal	Offshore
What activities currently exist in the ocean (economic, cultural, social and management)?	(Blue sticker) <ul style="list-style-type: none"> • M1. Conservation area • C1. Cultural site for custom fish • S1. Fishing activities e.g diving, gill net, fishing • E1. Fishing for income • S2. Leisure activities e.g picnic 	(Blue sticker) <ul style="list-style-type: none"> • E1. Rafts (FADs) • S1. Fishing for consumption • S2. Sport fishing (endeavour reef/dual reef)
What activities would you like to see where?	(Red sticker) <ul style="list-style-type: none"> • R1. Conservation area • R2. Conservation • Y1. Restricted area for church occasion 	(Red sticker) <ul style="list-style-type: none"> • R1. Long line and pole line fishing vessels



What activities do you think should be stopped or restricted?	(Yellow sticker) <ul style="list-style-type: none"> • Y2. Overharvesting • Y3. Rakata birthing ground for fishing boats/stop ships from anchoring in this bay 	(Yellow sticker) <ul style="list-style-type: none"> • Deep sea mining/land mining • Logging • Pursein fishing vessels

Tell us the best way to keep you informed or involved.

Community awareness/ decentralised information to communities

What do you think of ocean planning? What are your reasons?

- Good because this is the best way to manage our ocean resources
- Compliance and enforcement must be in place

One day there will be an “Ocean law” – what do you think should be included/considered?

- Enforce and recognized community rules and management rules
- Recognize the powers and rights of elders and chief to directly act when bridging community rules as legally under this “Ocean Law”

GROUP 4: Esther, Annetty, Rosana, Happylyn, Gladys, Stela, Magret, Tawake, Maggie

Questions	Coastal	Offshore
What activities currently exist in the ocean (economic, cultural, social and management)?	(Blue sticker) <ul style="list-style-type: none"> • S1. Picnic • S2. Fishing/Diving (Fish/shells etc) • E1. Tourism • E2. Airport • DS. Dirty sea • S3. Mud shell, crab • C1. Tabu area (open/close) • C2. Church tabu area • E3. Diving beachdemer • S4. Shopping island 	(Blue sticker) <ul style="list-style-type: none"> • E1. Fishing/net boat for our management
What activities would you like to see where?	(Red sticker) <ul style="list-style-type: none"> • R1. Protected area • R2. Home stay • R3. Home stay • R4. Mud shell, mat, coconut crab, no cutting mangroves • R5. Communication 	(Red sticker) <ul style="list-style-type: none"> • R1. Conservation to see real pictures



What activities do you think should be stopped or restricted?

(Yellow sticker)

- Y1. No steamer anchor/no drain oil
- Y2. No logging
- Y3. Tow boat no go pass
- Y4. Logging camp, water dirty, no rubbish

(Yellow sticker)

- Y1. No trespass ship from other country e.g steal our resources
- Y2. No allow ships to dispose rubbish like plastic – restrict by law

Tell us the best way to keep you informed or involved.

- Need communication
- Radio
- Letter

What do you think of ocean planning? What are your reasons?

We think ocean planning is very good to conserve our area and help us in many ways

One day there will be an “Ocean law” – what do you think should be included/considered?

We must register our ocean areas by land owners, chiefs, province

General Findings and discussion points raised

- Happy with this process. I am aware that consultation is the first step to any planning process. I feel satisfied and happy with what your team have presented.
- For bigger projects in the country, sometimes we don’t want the proposed development e.g mining, but if the government says yes, then we can’t do anything.
- Alienated land – province owns. Logging steamers usually pass through our coastal area, however we don’t want this, but if the province says to go ahead then such activities will continue.
- This is a very important community consultation, however I sympathise our big boss in the government. When they hunger for big money they tend to forget and don’t consider inputs from such initiatives as this planning process. People in the communities would like to see good thoughts, good leaders that will recognize and hear the voice and needs of people in the rural areas.

22nd AUGUST – BAOLO CONSULTATION

Interactive session “What is Ocean to you?”

- Bonito
- Turtle
- Whale



- Shark

Group Work with maps (Coastal map)

GROUP 1: Robert Afa, Jeffrey Tom, Eric Knockro, George Harry, Clifford, Fr. Brian Inity, Tony Tete, Tasiu Raymond

Questions	Coastal	Offshore
What activities currently exist in the ocean (economic, cultural, social and management)?	(Blue sticker) <ul style="list-style-type: none"> • E1. Fishing sites for esky • E2. Sea cucumber diving & Trochus • C1. Custom fishing for turtle (using custom net) • S1. Leisure activities e.g picnic • M1. Local manage areas 	
What activities would you like to see where?	(Red sticker) <ul style="list-style-type: none"> • R1. Breeding site for turtle should be conserved – Feeding site (seagrass bed) • R2. Leatherback nesting site (conserved) 	
What activities do you think should be stopped or restricted?	(Yellow sticker) <ul style="list-style-type: none"> • Y1. Tuna FADs should not be too close to our coastal waters • Y2. Domestic shipping route should be restricted close to our coastal waters 	

Tell us the best way to keep you informed or involved.

- *Contact through mobile (liaise with a special agent) e.g chief, chairman for community awareness*

What do you think of ocean planning? What are your reasons?

- *Very important so as to do sustainable harvesting and for future generations to come.*

One day there will be an “Ocean law” – what do you think should be included/considered?

- *Increase high penalties*
- *Government to recognize rules/regulation from chiefs, village elders, churches etc.*
- *Demarcation as to where each tribal group should own that certain area e.g point to point (certain rafters for clear identification)*

GROUP 2: James Lent, Brian Sike, Rolex Pureke, Flectcher G., Shem, Rodney Mae, Nigel Rex

Questions	Coastal	Offshore
What activities currently exist in the ocean (economic,	(Blue sticker) <ul style="list-style-type: none"> • E1. Fishing activities for esky • E2. Diving for trochus/beachdemer 	



cultural, social and management)?	<ul style="list-style-type: none"> • C1. Momoru (custom netting) • S1. Picnic and other activities • S2. Harevo (gleaning for shells) • M1. Managed sites by chiefs (certain tribes) 	
What activities would you like to see where?	(Red sticker) <ul style="list-style-type: none"> • R1. Turtle conservation • R2. Tourism/Fisheries Center • R3. Coral management • R4. Seaweed farming • R5. Local rafters • R6. Light house 	
What activities do you think should be stopped or restricted?	(Yellow sticker) <ul style="list-style-type: none"> • Y1. Disposal of oil/Spillage • Y2. Over harvesting resources • Y3. Entry of fishing vessels • Y4. Garbage disposal 	

Tell us the best way to keep you informed or involved.

- *Workshop programs*
- *Continuous visit from MSP team and other authorities*
- *Train community reps*

What do you think of ocean planning? What are your reasons?

- *Good to preserve resources for future generation*
- *Make opportunities to plan some developments*

One day there will be an “Ocean law” – what do you think should be included/considered?

- Make laws to address Y1-Y4
- Recognize and extend sea boundaries
- Empowering of traditional leaders



Figure 10 Mapping activities in Baolo

GROUP 3: Delo, Veronica, Happylyn, Lily, Morin, Evelin, Faith

Questions	Coastal	Offshore
What activities currently exist in the ocean (economic, cultural, social and management)?	(Blue sticker) <ul style="list-style-type: none"> • S1. Find shell for consumption (trochus, clam shell etc) • E1. Find Trochus for sell • E2. Diving fish for sell • S2. Diving fish for consumption • E3. Tourism site • E4. Find mud shell for sell • S3. Find mud shell for consumption • E5. Babaru (Leatherback turtle) for sell • S4. Babaru (Leatherback turtle) for consumption 	
What activities would you like to see where?	(Red sticker) <ul style="list-style-type: none"> • M1. Homestay • M2. Rafting (FADs) • M3. Conservation site for Babaru (Leatherback turtle) • M4. Conservation area • M5. Tourist sites ensure to share information with Land owners on any findings/research done within areas for tourist attractions 	



What activities do you think should be stopped or restricted?

(Yellow sticker)

- Y1. Logging
- Y2. Overharvesting
- Y3. No allowed to come close to our areas (Fishing vessels)

Tell us the best way to keep you informed or involved.

- Team must come down to our village for awareness and consultation
- Phone – call contact person in village for any updates

What do you think of ocean planning? What are your reasons?

- Good: provide food/preserves our resources/ for protection and management of our sea areas
- To stop pollution in our sea (rubbish/oil spill from ships)
- For future generation to benefit.

One day there will be an “Ocean law” – what do you think should be included/considered?

- Conservation
- Establish boundaries for ships to pass through
- Stop foreigners to dive in our reefs – it is ours. They must pay permit to government/province/communities before doing any activity in our sea
- Time limit imposed to review development agreements in our areas e.g lease agreement for tourism Papatara for 50years is very long should lessen down to only 5-10years for revision.

General Findings and discussion points raised

- Development – part of it is good and other part one has to suffer also. For example if we overharvest for our esky business, we will earn big money from fish sales but on the other side, our fish will decrease/suffer.
Logging – we want money from our trees so we accept logging, however impacts of logging like soil erosion/sedimentation to the sea kills our resources e.g kaspotu (clams) and Keu (mudshell).
- Logging here near the village – area where we find sea resources is nearby also. However when the companies pay big money to the land owners and caretakers of the logging camps they allow the loggers to log anywhere they want, even near our river banks or other places that they are not supposed to log.
- We see fishing net boats coming very close to our coastal areas to fish for baits. Is this legal? We don't even know if this is legal or not.



- Sea boundary – From where to where do we (communities/resource owners) have right over? Like on land we know that from here to here is owned by this tribe/individual, what about our boundary in the sea?
- You mentioned about 200 nautical miles out which is under national jurisdiction. Here, we see some Rafters (FADs) really close by in the provincial waters, where the fishing boats come to fish is this legal?
- What if I want to protect or do something in our sea area?
- Pollution – within 12 nautical miles a lot of big ships that pass through here usually pump out oil from their ships (fishing vessels/steamers etc.). What can we say about this?
- Would be good for team to provide print outs of the presentation given, for further readings at home, to fully understand this program.

22nd August 2019: KEY INFORMANT INTERVIEW, Papatura

Questions

1. What are some challenges/gaps in ocean management?
2. What are your ideas for better ocean planning/development?
3. What do you think of ocean planning? What are your reasons?
4. “Ocean Law” – what do you think should be included? Expectations?
5. Best way to keep you informed?



Figure 11 Key informant Kym with the ocean team at Papatura



Kymerlee Blanche – Papatuna Resort, Pelovona Ward

Q1	Q2	Q3	Q4	Q5
<ul style="list-style-type: none"> • There is no evidence of ocean management at the first place • MOU with Baolo community – we do not overfish/logging is an issue here/Beautiful reefs 10yrs ago is now dirty and some corals have died also. • Papatuna does not have a clear channel or understanding on who to report to 	<ul style="list-style-type: none"> • There has to be consequences for law breakers – currently weak enforcement • Where do we start? Expectations – what guidelines is expected of us/changes/information provided. • Whole business is dependent on the ocean thus we want clean and pristine waters as tourists are eyeing cleaner waters • The whole attraction of Papatuna is based on tourism - we try to avoid further waste issues e.g in China/Asia. We are trying to avoid use of sunscreen used by tourists as it kills corals • Ocean planning it needs an integrated approach. • Papatuna uses bio-toilets – environmental friendly approach for sanitation purposes 	<p>Avenue for addressing</p> <ul style="list-style-type: none"> • Logging impacts <ul style="list-style-type: none"> - Affects tourist chasing mangrove Jack and basses up the rivers. Not much logging in the area before however, now there are two log ponds nearby which is affecting our activities. - “You can sell a log and get big money once but the natural environment is a million dollar view that will always be there. - Only chiefs/Land owners benefit from logging unlike tourism - Maybe some locals do not realize how much logging is affecting their coral reefs and sea • Tourism here creates employment opportunities (cleaner/skipper/cook etc) 	<ul style="list-style-type: none"> • There has to be a law and consequences. • People do not realize what they are doing is wrong hence more awareness required • Everybody should pay to use the ocean. • Put a limit and guidelines to protect our resources • More reserves to be established which will be good for tourism. • Law should cover everybody and anybody <ul style="list-style-type: none"> - combination of issues - everybody needs to be accountable • We can accept any laws from our government <ul style="list-style-type: none"> - who to enforce (currently enforcement and compliance is an issue) - resource required 	<ul style="list-style-type: none"> • Email is the best way • Interested to be part of any future consultations

23rd Friday 2019 – Kesuo/Sisiga – Key informants interview

Questions

1. What is Ocean to you?
2. What activities currently exist in the ocean?
3. What activities would you like to see where?
4. What activities do you think should be stopped or restricted?
5. There will be an “Ocean Law” – what do you think should be included/considered?
6. What is the best way to keep you informed?



Name: Chief Judah Gerehe, Kesuo Village, Kokota

Q1	Q2	Q3	Q4	Q5.	Q6.
<ul style="list-style-type: none"> • Ocean is place where many marine organisms live in which we as human especially us in the villages rely for food and financial benefits 	<ul style="list-style-type: none"> • Coral reef foraging • Harvesting fish for sale (esky) • Beche-de-mer harvesting • Picnic spots • Training areas for the young to learn how to fish, dive and live on their own 	<ul style="list-style-type: none"> • IPG to seriously consider eco-tourism to the Islands outside Kesuo • Encourage Conservation of marine species • Encourage REDD+ or incentives for involving in marine conservation 	<p>Activities like logging should not be stopped but Government should monitor the impacts of it to the ocean and have logging companies compensate resources owners and users</p>	<ul style="list-style-type: none"> • Marine Pollution • Empowering local chiefs to be enforcers of the law • Clear boundary of provinces and inside each communities • Recognise taboo sites in the marine environment 	<p>Letter, posters, and proper awareness</p>

Name: Chief Tom Gerehe, Kesuo Village, Kokota

Q1	Q2	Q3	Q4	Q5.	Q6.
<ul style="list-style-type: none"> • Ocean is our culture • We are people of the ocean • The ocean feeds us 	<ul style="list-style-type: none"> • Fishing • Coral for lime • Diving for sustenance and community festivities/fundraising • Leisure activities 	<ul style="list-style-type: none"> • Tourism-we have many beautiful Islands • More awareness on marine environment to our communities (Education) 	<ul style="list-style-type: none"> • Overharvesting of undersize fishes • logging 	<ul style="list-style-type: none"> • Stop Marine Pollution/Heavy fine imposed • Simple law to assist communities in conserving their areas 	<p>Posters, letters, and drama/awareness</p>

Name: Patrick Dorovolomo, School Teacher, Sisiga

Q1	Q2	Q3	Q4	Q5.	Q6.
<ul style="list-style-type: none"> • Ocean is the sea • Ocean is our mode of transport • Ocean links us with other places/islands 	<ul style="list-style-type: none"> • Latrination • Leisure activities • Fishing and foraging for food and for commercial purposes • Tourism (Cruise ship arrival) 	<ul style="list-style-type: none"> • Promote more tourism activities (Estrella Bay cruise ship tour) • Conservation areas and awareness • Schools should have eco-programs promoting marine and environment education 	<ul style="list-style-type: none"> • Over-harvesting • Harvesting of undersized fishes • Marine pollution from logging operations <p>Latrination in the coastal area</p>	<ul style="list-style-type: none"> • Pollutions from shipping vessels • Damage on marine environment should have standard fines and compensation rate • Encourage the introduction on school syllabus 	<p>Educational awareness, visual aids, drama/skits, promotional gadgets like clothing, hats/caps/pens/books</p>



Name: Ado San, Business operator (Fisheries Sector), Sisiga

Q1	Q2	Q3	Q4	Q5.	Q6.
<ul style="list-style-type: none"> • Fish resources for food • Provide resources for financial gains 	<ul style="list-style-type: none"> • Mini Fisheries activities • Fisheries for sustenance • Shipping routes • Beche-de-meer • Harvesting trochus 	<ul style="list-style-type: none"> • Fisheries Centres established and operating in Sisiga • Telecommunication established in Kokota area • Reliable power supply • Set up FADS closer to communities (current location is too far) • More training on Fish preparation and filleting to help local fishermen in quality service to outside buyers 	<ul style="list-style-type: none"> • Disposing of waste in the ocean <p>Ships disposing waste when they are anchored outside our shores</p> <p>Avoid overharvesting of marine resources</p>	<ul style="list-style-type: none"> • Laws are alright but there is no enforcement and compliance being strengthened. As long as there is a law people should follow and people responsible should see to it that the law is upheld, 	<p>Radio, Newspaper, posters</p>

26th August, 2019 – Guguha – Key informants interview

Questions

1. What is Ocean to you?
2. What activities would you like to see where?
3. What activities do you think should be stopped or restricted?
4. What do you think of Ocean Law? What are your reasons?
5. There will be an “Ocean Law” – what do you think should be included/considered?
6. What is the best way to keep you informed?

Name: Madam Zinnia Lealea, Guguha Community High School

Q1	Q2	Q3	Q4	Q5.	Q6.
<ul style="list-style-type: none"> • Ocean from her own perspective simply means place where all marine lives such as fish, corals are located. 	<ul style="list-style-type: none"> • Locally manage our marine resources within our reefs • Proper manage our waste especially coastal communities. 	<ul style="list-style-type: none"> • Stop logging activities • Stop over exploitation of our marine resources 	<ul style="list-style-type: none"> • How people should use the ocean in an appropriate way like for example sustainable harvesting of our marine resources. 	<ul style="list-style-type: none"> • Enforcement must be scrutinized • Government should respect ownership/rights of all respective communities around Isabel province 	<ul style="list-style-type: none"> • Awareness with presentations • Provide pictures and pamphlets



27th August, 2019 – Tirotongna – Key informants interview

Questions

1. What is Ocean to you?
2. What activities currently exists in the ocean?
3. What activities would you like to see where?
4. What activities do you think should be stopped or restricted?
5. What do you think of Ocean Law? What are your reasons?
6. There will be an “Ocean Law” – what do you think should be included/considered?
7. What is the best way to keep you informed?

Name: Vike, Tirotongna Maringe Highlands

Q1	Q2	Q3	Q4	Q5	Q6	Q7
<ul style="list-style-type: none"> • Ocean is definitely life of the people in Isabel province and we should take good care on it. 	<ul style="list-style-type: none"> • Source of income & livelihood for our people not for coastal communities but for us who lived on highlands. • Place where we used for other leisure activities like picnic at Fera isands 	<ul style="list-style-type: none"> • Conservation activities for the benefits of our future generation • Sustainable harvest our marine resources 	<ul style="list-style-type: none"> • Restricted on using dynamites • Avoid destroying corals, mangrove • Stop over exploitation of our marine resources 	<ul style="list-style-type: none"> • From his perspectives ocean planning is very important to be done for the beneficial of our future generation because it is the only area that helps their livelihood. 	<ul style="list-style-type: none"> • Included certain penalties so that people may considered and look after our marine resources 	<ul style="list-style-type: none"> • Awareness activities • Provide videos

28th August, 2019 – Honiara – Key informants interview of Honiara based stakeholders

Questions

1. What are some challenges/gaps in ocean management?
2. What are your ideas for better Ocean planning/development?
3. Your opinion how can we achieve ocean objectives? SINOP?
4. What do you think of ocean planning? What are your reasons?
5. “Ocean Law” – What do you think should be included?
6. Best way to keep you informed?



Name: David Bogese, Marketing Officer (South Pacific Oil)

Q1	Q2	Q3	Q4	Q5.	Q6.
<ul style="list-style-type: none"> • Weather is unpredictable, high risk of oil spill. SPO is more interested in the safe transportation of our cargo. • Proper surveillance over our sea boundary needs to be prioritized especially our outer islands – Need protection from trespassers 	<ul style="list-style-type: none"> • Proper/Good shipping lanes, gave example of Iran news where oil ship was arrested and charged because went out of lane. • Possess new and high technology equipment and materials for better ocean planning. Make good use of tax payers money for infrastructure/high tech equipment for better ocean planning development and implementation. • Integrated initiative across all stakeholders. For example, SPO have trained staff who are responsible and take action to any likely damage/threat to our ocean space when they come ashore. SPO reports also to Ministry of Mines/MECDM for threat issue to our ocean. • Need a lot of Human Resource for capacity building/educated in this area (ocean plan) • Our shipping interest is in providing transport service of goods and people 	<ul style="list-style-type: none"> • Work together (Government/Province/Business sectors/Communities/Individuals) • Effective awareness and consultation done throughout country • Impose strong rules/penalties/laws and also must ACT upon these rules. • Active officers for enforcement/compliance • Encourage conservation like in Arnavons. 	<ul style="list-style-type: none"> • Good initiative as we need to prepare for future threats and address existing issues. • This initiative will sustain us, as most of our population are highly depended on sea for food and income. We don't want to be like other pacific island countries where their sea resources are restricted for human consumption because of it's quality e.g Fiji/Vanuatu 	<ul style="list-style-type: none"> • Strong enforcement and high penalties imposed. • Enforcers must be active and Act • Establish a governing body to look after our ocean. <p>Expectations:</p> <ul style="list-style-type: none"> • SPO policy "We care" <ul style="list-style-type: none"> - we are pro-active and ensure mitigation. - We try to be "zero tolerant" to any threats when transporting our cargoes - Ensure safety and welfare of people and the environment. If any bad effect imposed from our work then there will be great loss also to people, environment, country. - Initiative will support SPO in terms of giving guidance/directives for improving how our business currently operates. - Also provide guideline so that we can achieve our "We Care" policy. 	<ul style="list-style-type: none"> • Email • Consultation /Awareness



Name: Dick Sikapu, General Manager, Utah Prince Shipping Company

Q1	Q2	Q3	Q4	Q5	Q6
<ul style="list-style-type: none"> • Throwing rubbish into the sea one of the main challenges faced when we talk about ocean management. It has been more than 30 years yet SI still with dirty environment. • Marine law prohibit pollution from ships including releasing of fuel and plastics/waste etc. and this is the very challenge our company face but try to abide with law. • Enforcement by ports is one of the limitation in terms of its rules and regulation in relation to pollution as it not properly enforced. • Human attitudes are the most complicated challenges when comes to treating the sea as waste/rubbish dumping site when travelling 	<ul style="list-style-type: none"> • This initiative by the government is quite late as impacts & damages already exists especially from development like logging and mining. However, government should find better solution and way out to solve this issues. • Encouraging community conservation areas e.g. Haevo/Arnavon etc is one good evidence of marine resources management • Have extension officers in the provinces will be more effective in terms of enforcement and monitoring 	<ul style="list-style-type: none"> • Must have backup Laws to support the policy • Rural people must have ownership over this initiatives as resource owners and in this way could mush helpful in terms of implementation • Community people should be the first handed person to safeguard such plan • Pollution as the main factor that affects our ocean • Shipping- marine officers responsible for providing guidance for our services. • Everyone must work together not initiative done by one person e.g. Uta shipping waste management campaign but should every shipping company should play the same role. • SIMA to effectively in terms of enforcement and compliances of its law • Maintain clean ocean environment to attract tourist for scuba diving activities in our deep ocean. • Encourage and establish conservation areas to attract tourists 	<ul style="list-style-type: none"> • Personally-good thing as other countries also use and interest over our ocean resources • Though government and people need money but it is our survival and should prioritized activities • Government on the other hand are to be blamed also for some impacts we are facing nowadays but its good they're doing this • "Food Chain"- scenario of this theory is very important to understand as it has multiple effects to both to marine resources and human. • We must look after our ocean 	<ul style="list-style-type: none"> • Discourage sea pollution from ships • Must have policy to look after the problem or ocean threats • Integrated effort of shipping companies to uphold pollution in sea • Whole pacific should work together towards such ocean plan • Compulsory capacity building program/training such as SPC training -for Safety at Sea/Environment organized by SPC for all vessel crews should be encouraged for the safety of all passengers as well as for keeping our sea environment clean • "We want clean environment and clean villages" 	<ul style="list-style-type: none"> • Email is the best way



Honiara Key Informant Interviews

Nofokava, IDC shipping and Axiom were contacted for additional key informant interviews. Interview partner were not available in person, thus interview questions were sent out via email. There was no response.

Participants List

Buala, Isabel Province, 13th August 2019

	Name	Residential Address	Consultation Venue	Gender
1	Selvina Lonamai	Mothers Union	Buala	F
2	Grace Eta	Isabel Provincial Government Planning	Buala	F
3	Trisha Dwyer	Isabel Provincial Government Tourism	Buala	F
4	Frank Harlet	Isabel Provincial Government Logistics	Buala	M
5	Alex S. Nindi	Community rep	Buala	M
6	Clement Rojumana	Kubolota	Buala	M
7	Henry Marau	ILC	Buala	M
8	Wilson Tuhula	Kologaru	Buala	M
9	Michael Vasula	Kubolota	Buala	M
10	Leonard Sopalehe	Police	Buala	M
11	Reuben Vae	Fisheries	Buala	M
12	Pr Panda Simeon	SDA	Buala	M
13	Roslen Veaveka	Isabel Provincial Government/CA	Buala	F
14	Dorothy Bana	CDC (Mothers Union)	Buala	F
15	Rev. Norman Hudson	E&R Coordinator	Buala	M
16	Mark Tori	DS	Buala	M
17	Brenda Puna	Tourism Officer	Buala	F
18	Christian Kokomana	Chief	Buala	M
19	Ruben Tatamana	Chairman	Buala	M
20	Hendry Raoga	Elder CRC	Buala	M
21	Walter Puhimana	Science teacher	Buala	M
22	Patterson Gefe	Education/DI	Buala	M
23	Banasfy Teinogu	PLO/IPG	Buala	M



Tataba, Isabel Province, 15th August 2019

	Name	Organisation	Consultation Venue	Gender
1	Commins Soro	Community rep	Tataba	M
2	Henry Aujare	Community rep	Tataba	M
3	Oliver Mono	Community rep	Tataba	M
4	Ernest Maneare	Community rep	Tataba	M
5	Eric Gnocho	Community rep	Tataba	M
6	Nicholas Ruamane	Community rep	Tataba	M
7	Victorius Au	Community rep	Tataba	F
8	Dobson Batia	Community rep	Tataba	M
9	Selwyn John	Community rep	Tataba	M
10	George Talu	Community rep	Tataba	M
11	Benjamin Tello	Community rep	Tataba	M
12	Anthony Mansonia	Community rep	Tataba	M
13	Norah Taluvungi	Community rep	Tataba	F
14	Emily Gwema	Community rep	Tataba	F
15	Patterson Kame	Community rep	Tataba	M
16	Anna Feitei	Community rep	Tataba	F
17	Marsden Mairi	Community rep	Tataba	M
18	Robert Aron	Community rep	Tataba	M
19	Commins Tadavaka	Community rep	Tataba	M
20	Atkin Sogedi	Community rep	Tataba	M
21	Justin	Community rep	Tataba	M
22	Ben Paul	Community rep	Tataba	M

Susubona, Isabel Province, 17th August 2019

	Name	Organisation	Consultation Venue	Gender
1	Caroline Feni	Community rep	Susubona	F
2	John Rocky	Community rep	Susubona	M
3	Nelson Ratu	Community rep	Susubona	M
4	Winston Layd	Community rep	Susubona	M
5	Philip Rivarato	Community rep	Susubona	M
6	Peter Feni	Community rep	Susubona	M
7	Childrin Ari	Community rep	Susubona	F
8	Meverlyn Oduara	Community rep	Susubona	F
9	Caroline Kejaw	Community rep	Susubona	F
10	Webster Prince	Community rep	Susubona	M
11	Stephany Kaha	Community rep	Susubona	F
12	Barnabas Vahimana	Community rep	Susubona	M
13	Peter Livah	Community rep	Susubona	M
14	Wilson Doedoke	Community rep	Susubona	M



15	Zacheus Ara	Community rep	Susubona	M
16	George Kikolo	Community rep	Susubona	M
17	Alfred Wright	Community rep	Susubona	M
18	Echeal Pega	Community rep	Susubona	M
19	Amos	Community rep	Susubona	M
20	Stephen Lealea	Community rep	Susubona	M
21	Joshua Titiono	Community rep	Susubona	M
22	Etile Menchei	Community rep	Susubona	M
23	Fr Jeffrey Gamutu	Community rep	Susubona	M
24	Catechist Hudson Koronu	Community rep	Susubona	M
25	Michael Kahamana	Community rep	Susubona	M
26	Barnabas Bana	Community rep	Susubona	M
27	Hugo Bugono	Community rep	Susubona	M

Kia, Isabel Province, 19th August 2019

	Name	Organisation	Consultation Venue	Gender
1	Dilly Maezama	Community rep	Kia	M
2	Christina Maezama	Community rep	Kia	F
3	Dinanah Karibule	Community rep	Kia	F
4	Merlyn Gedi	Community rep	Kia	F
5	Christian A. Zoku	Community rep	Kia	M
6	Margaret Lou	Community rep	Kia	F
7	Nesta Soni	Community rep	Kia	F
8	Matthew Bonnie	Community rep	Kia	M
9	Wilson Dolaua	Community rep	Kia	M
10	Fr Winston Paoni	Community rep	Kia	M
11	Atkin Bale	Community rep	Kia	M
12	Edmond Dafe	Community rep	Kia	M
13	Roman Ello	Community rep	Kia	M
14	Lesley Mike	Community rep	Kia	M
15	Bartholomew D	Community rep	Kia	M
16	Fred Roto	Community rep	Kia	M
17	John Tuti	Community rep	Kia	M
18	Buddlei Vike	Community rep	Kia	M
19	Luke Masura	Community rep	Kia	M
20	John Tanisapa	Community rep	Kia	M
21	Anderson Mona	Community rep	Kia	M
22	Dickson Motui	Community rep	Kia	M
23	Rudi Bele	Community rep	Kia	M
24	Francis D	Community rep	Kia	M
25	Peter Collin	Community rep	Kia	M



Kolpakisa, Isabel Province, 21. August 2019

	Name	Organisation	Consultation venue	Gender
1	Fita Ama	Community Rep	Kolpakisa	F
2	AronDarcy	Community Rep	Kolpakisa	M
3	Row Milar	Community Rep	Kolpakisa	M
4	Fr Ismael Hou	Community Rep	Kolpakisa	M
5	Christopher Lenga	Community Rep	Kolpakisa	M
6	Allan Lenga	Community Rep	Kolpakisa	M
7	Eric Knockro	Community Rep	Kolpakisa	M
8	Reginal Devis	Community Rep	Kolpakisa	M
9	Willie	Community Rep	Kolpakisa	M
10	Moses	Community Rep	Kolpakisa	M
11	John	Community Rep	Kolpakisa	M
12	Arnold	Community Rep	Kolpakisa	M
13	Esther	Community Rep	Kolpakisa	F
14	Annetty	Community Rep	Kolpakisa	F
15	Rosana	Community Rep	Kolpakisa	F
16	Happylyn	Community Rep	Kolpakisa	F
17	Gladys	Community Rep	Kolpakisa	F
18	Stela	Community Rep	Kolpakisa	F
19	Margret	Community Rep	Kolpakisa	F
20	Tawake	Community Rep	Kolpakisa	F
21	Maggie	Community Rep	Kolpakisa	F

Baolo, Isabel Province, 23rd August 2019

	Name	Organisation	Consultation Venue	Gender
1	James L	Community rep	Baolo	M
2	Brian K	Community rep	Baolo	M
3	Rolex Pure	Community rep	Baolo	M
4	Flexer	Community rep	Baolo	M
5	Senue	Community rep	Baolo	M
6	Rodney	Community rep	Baolo	M
7	Mae Stephen	Community rep	Baolo	M
8	Nigel Rex	Community rep	Baolo	M
9	Robert Afa	Community rep	Baolo	M
10	Jeffrey Tom	Community rep	Baolo	M
11	Eric Knockro	Community rep	Baolo	M
12	George Harry	Community rep	Baolo	M



13	Clifford	Community rep	Baolo	M
14	Fr. Brian Inity	Community rep	Baolo	M
15	Tony Tete	Community rep	Baolo	M
16	Tasiu Raymond	Community rep	Baolo	M
17	Delo	Community rep	Baolo	F
18	Veronica	Community rep	Baolo	F
19	Happylyn	Community rep	Baolo	F
20	Lily	Community rep	Baolo	F
21	Morin	Community rep	Baolo	F
22	Evelin	Community rep	Baolo	F
23	Faith	Community rep	Baolo	F
24	Tony	Community rep	Baolo	M
25	Elizah	Community rep	Baolo	F

Key informant's interviews

	Name	Organisation	Consultation Venue and date	Gender
1	Brian	HCIA	Haervo, 14 Aug 19	M
2	Benson	HCIA	Haervo, 14 Aug 19	M
3	Henry	HCIA	Haervo, 14 Aug 19	M
4	Lonsdale	HCIA	Haervo, 14 Aug 19	M
5	James	HCIA	Haervo, 14 Aug 19	M
6	Charles Dikahehe		Sigana, 16 Aug 19	M
7	Agnes Kou	Tribal Chief, Mother's Union leader	Lepi, 16 Aug 19	F
8	Francis	Land owner (log pond)	Korighole, 18 Aug 19	M
9	Hellen Basidua	Mother's Union women leader	Samasodu, 18 Aug 19	F
10	Boniface	Youth leader	Samasodu, 18 Aug 19	M
11	Leslie Micky	Chief	Kia, 20 Aug 19	M
12	Kymberlee Blanche	Resort owner	Papatura, 20 Aug 19	F
13	Judah Gerehe	Chief	Kesuo, Kokota, 23 Aug 19	M
14	Tom Gerehe	Chief	Kesuo, Kokota, 23 Aug 19	M
15	Patrick Dorovoloma	School teacher	Sisiga, 23 Aug 19	M
16	Ado San	Business owner (fisheries sector)	Sisiga, 23 Aug 19	M
17	Zinnia Lealea	Community high school	Guguha, 26 Aug 19	F
18	Vike		Tirotingna, 27 Aug 19	M
19	David Bogese	South Pacific Oil	Honiara, 28 Aug 19	M



20	Dick Sikapu	Utah Prince Shipping Company	Honiara, 28 Aug 20	M
----	-------------	------------------------------	--------------------	---

Annexes

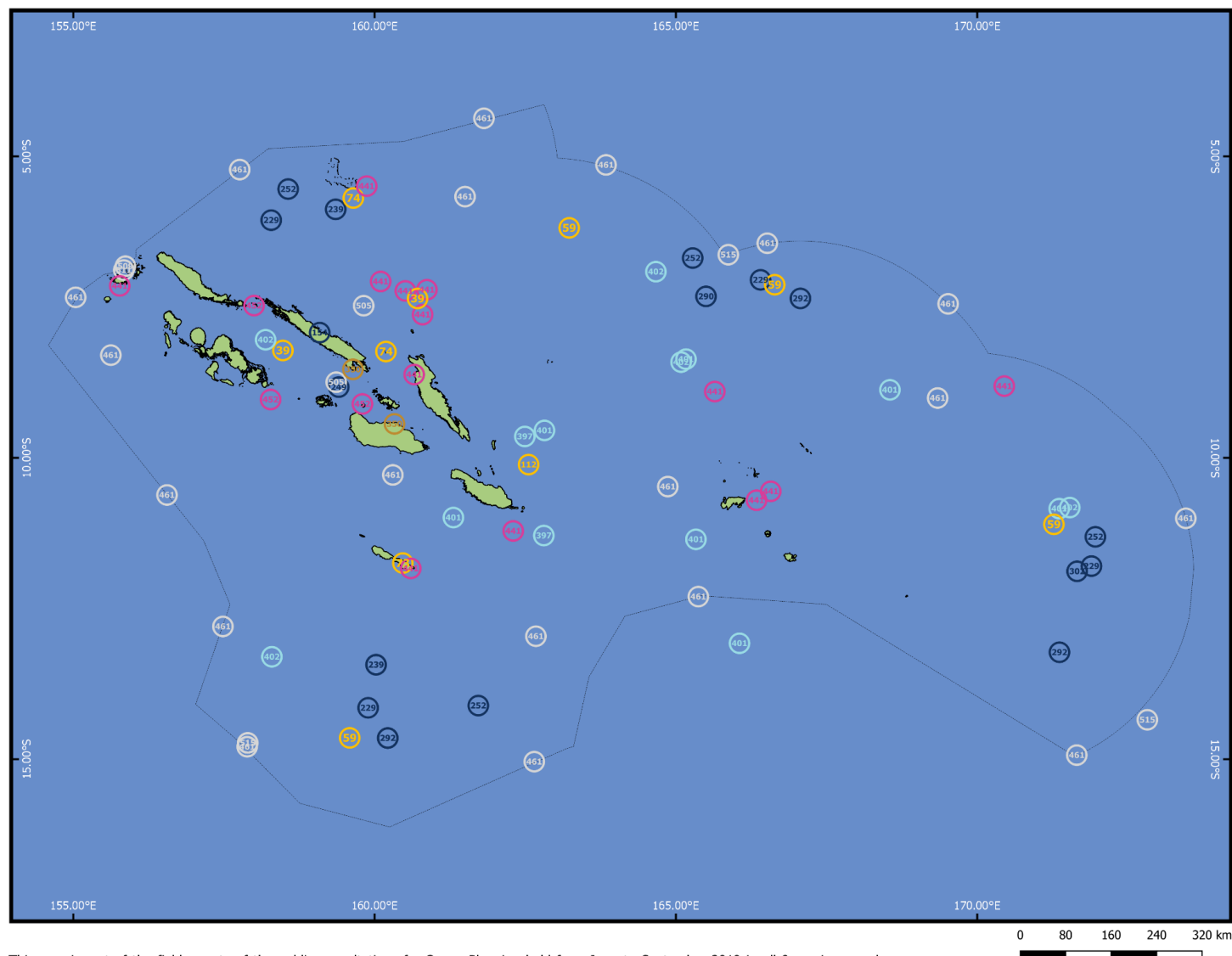
Maps are also available as separate documents.

Offshore maps	Coastal maps
Isabel Province - proposed activities	Northwest - proposed activities
Isabel Province - unwanted activities	Central - proposed activities
	Southeast - proposed activities
	Northwest - unwanted activities
	Central - unwanted activities
	Southeast - unwanted activities

Ocean Planning Consultations 2019 - Isabel Province - Proposed Activities - offshore



Theme	No	Activity
Conservation and Resource Management	39	Conservation area
Conservation and Resource Management	59	Conserving Tuna
Conservation and Resource Management	73	Maintain World Heritage Site
Conservation and Resource Management	74	Managed marine area
Conservation and Resource Management	112	Whale Protection
Fisheries	154	Cannery Factory
Fisheries	229	Long line/Pole line fishing vessels
Fisheries	239	Need to be Conserved/Managed to avoid
Fisheries	249	NFD Fish Aggregating Device removed
Fisheries	252	Only licensed fishing boats allowed
Fisheries	290	Sustainable Fishing
Fisheries	292	Sustainable harvesting
Fisheries	302	Tuna Hotspot Management (Rotation)
Infrastructure Development	350	Establish Marine University
Marine Scientific Research	397	Research
Marine Scientific Research	401	Scientific Research
Marine Scientific Research	402	Student Research Studies
Marine Tourism	441	Tourism
Marine Tourism	452	Tourism Interest
Maritime Security	461	Border security
Maritime Security	505	Monthly monitoring (Systematic GPS)
Maritime Security	509	Police Checkpoint
Maritime Security	511	Proper surveillance on our borders/hot spots
Maritime Security	515	Security Check



This map is part of the field reports of the public consultations for Ocean Planning held from June to September 2019 in all 9 provinces and Honiara in Solomon Islands.
 The map shows activities proposed by different stakeholders in Isabel for offshore areas.
 Reports and maps can be accessed on Solomon Islands Environment Data Portal (<https://solomonislands-data.sprep.org/>)

Data: Nationwide Ocean Planning Consultation 2019

Ministry of Environment, Climate Change, Disaster
 Management and Meteorology
 Environment and Conservation Division

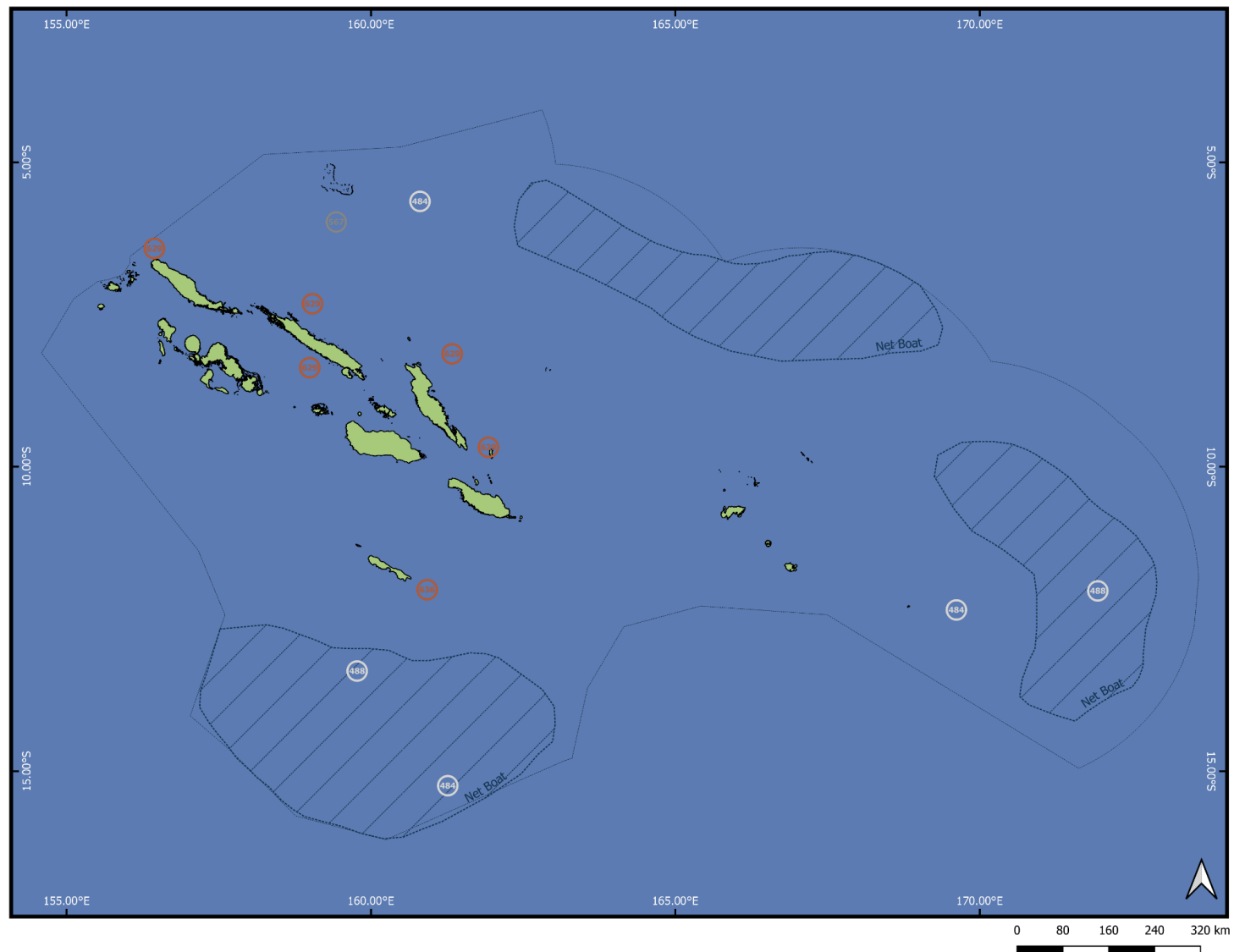


Ocean Planning Consultations 2019 - Choiseul Province - Unwanted Activities - offshore

Legend

- Maritime Security
- Relics and Wreckage
- Waste Management/ Marine Pollution Control
- Fisheries
- Exclusive Economic Zone

Theme	No	Activity
Maritime Security	484	Illegal fishing
Maritime Security	488	Illegal fishing vessels
Relics and Wreckage	567	Ship wreckage
Waste Management	629	Spill oil, discharge of fuel
Waste Management	636	Waste disposal



This map is part of the field reports of the public consultations for Ocean Planning held from June to September 2019 in all 9 provinces and Honiara in Solomon Islands.
 The map shows activities unwanted by different stakeholders in Choiseul Province for offshore areas.
 Reports and maps can be accessed on Solomon Islands Environment Data Portal (<https://solomonislands-data.sprep.org/>)

Data: nationwide ocean planning consultation 2019

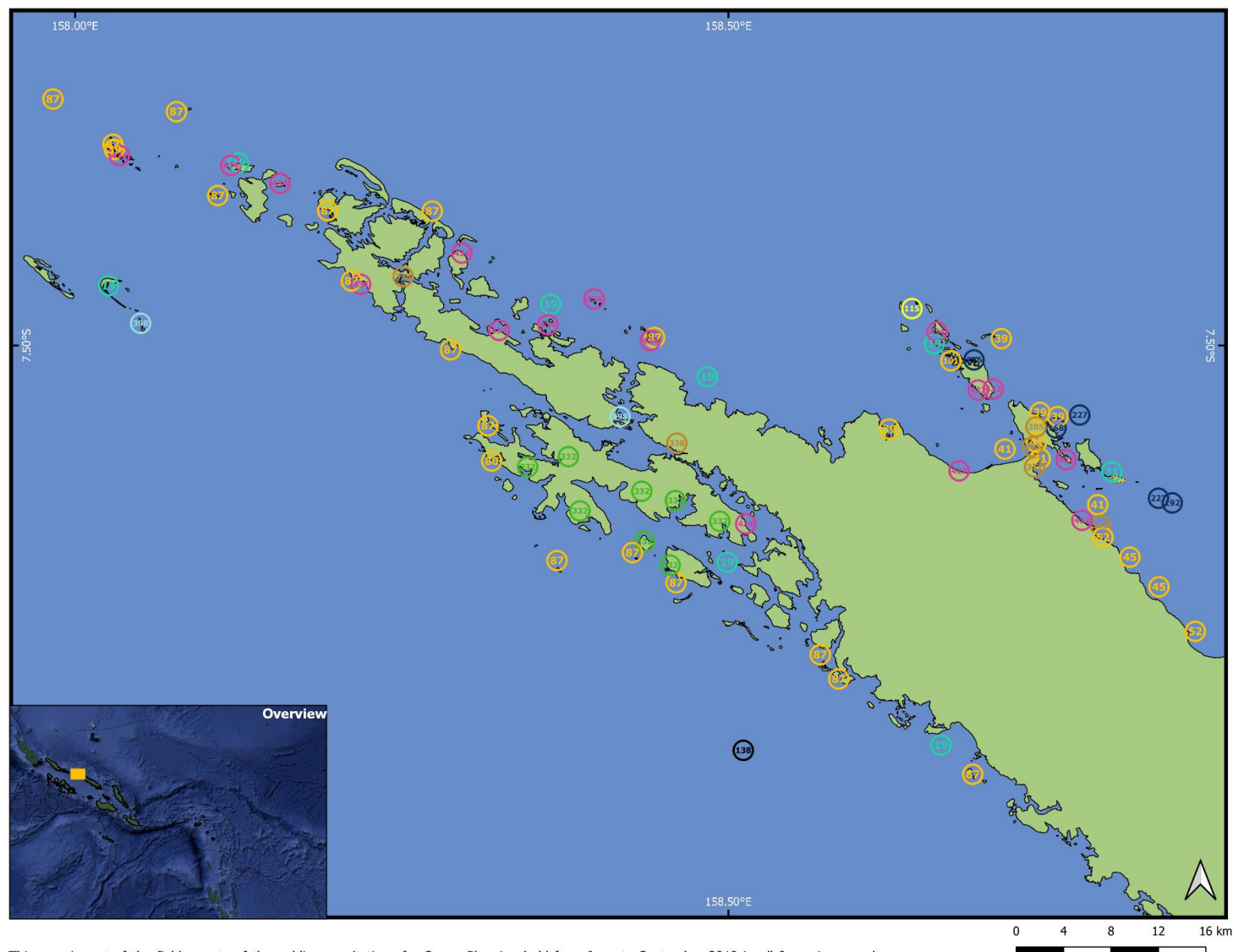
Ministry of Environment, Climate Change, Disaster
 Management and Meteorology
 Environment and Conservation Division



Ocean Planning Consultations 2019 - Isabel (NW) - Proposed Activities - coastal



Theme	No	Activity
Aquaculture	19	Farming projects (Bechdemer, Crab)
Aquaculture	31	Seaweed farming
Conservation and Re	39	Conservation area
Conservation and Re	41	Conservation area (Breeding area for tur
Conservation and Re	45	Conservation area (Leatherback turtle ne
Conservation and Re	52	Conservation area (Turtles)
Conservation and Re	80	Mangrove Protection
Conservation and Re	87	Marine Protected Area
Conservation and Re	101	Protected area
Cultural Feature	115	Cultural passage
Extractive Industry	138	Seabed mining
Fisheries	168	Coral management
Fisheries	192	Fish Aggregating Device
Fisheries	216	Gleaning for mudshell, coconut crab
Fisheries	227	Local Fish Aggregating Device
Forestry	332	Reforestation
Infrastructure Devel	338	Airport
Infrastructure Devel	352	Fisheries Center
Infrastructure Devel	363	Light House
Infrastructure Devel	378	Reinstall beacon/light house
Infrastructure Devel	385	Telecommunication tower
Marine Scientific Res	398	Research e.g. Amavons
Marine Tourism	422	Home stay
Marine Tourism	434	Social activities e.g Homestay and Wred



This map is part of the field reports of the public consultations for Ocean Planning held from June to September 2019 in all 9 provinces and Honiara in Solomon Islands.
 The map shows activities proposed by different stakeholders in Isabel Province for coastal areas.
 Reports and maps can be accessed on Solomon Islands Environment Data Portal (<https://solomonislands-data.sprep.org/>)

Data: Nationwide Ocean Planning Consultation 2019

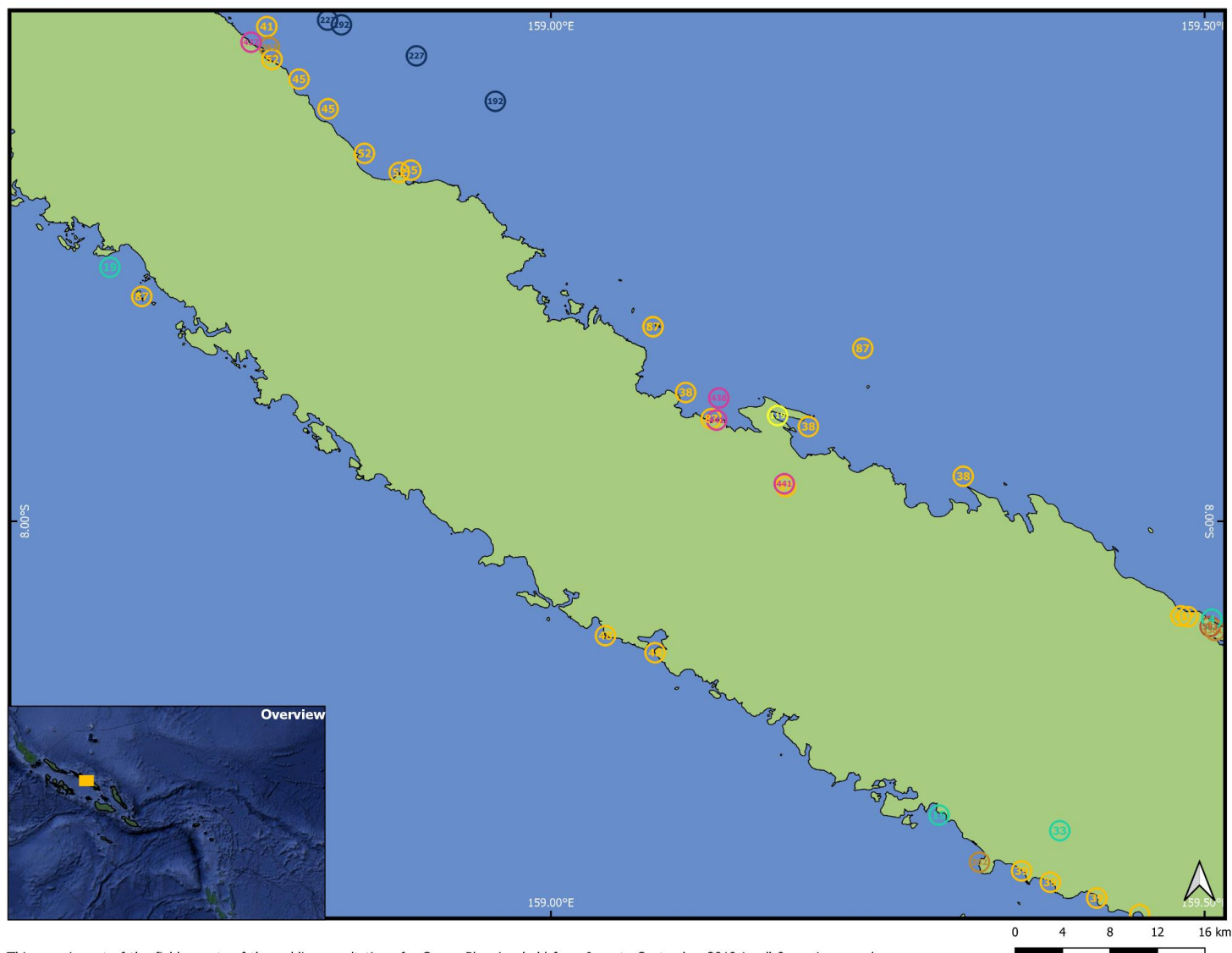
Ministry of Environment, Climate Change, Disaster
 Management and Meteorology
 Environment and Conservation Division



Ocean Planning Consultations 2019 - Isabel (Central) - Proposed Activities - coastal

Legend	
	Aquaculture
	Conservation and Resource Management
	Cultural Feature
	Fisheries
	Infrastructure Development
	Marine Tourism
	Waste Management/ Marine Pollution Control
	Exclusive Economic Zone

Theme	No	Activity
Aquaculture	4	Aquaculture
Aquaculture	15	Crab farming
Aquaculture	19	Farming projects (Bechdemer, Crab)
Aquaculture	33	Tilapia farming
Conservation and Re	38	Conservation & management area
Conservation and Re	39	Conservation area
Conservation and Re	41	Conservation area (Breeding area for turtle)
Conservation and Re	45	Conservation area (Leatherback turtle nest)
Conservation and Re	48	Conservation area (megapod egg)
Conservation and Re	52	Conservation area (Turtles)
Conservation and Re	57	Conservation for Aquaculture
Conservation and Re	81	Mangrove reforestation
Conservation and Re	87	Marine Protected Area
Cultural Feature	119	Historical Site (Mendana Bay or Estralla)
Fisheries	192	Fish Aggregating Device
Fisheries	227	Local Fish Aggregating Device
Infrastructure Devel	352	Fisheries Center
Infrastructure Devel	361	International Port
Infrastructure Devel	363	Light House
Marine Tourism	422	Home stay
Marine Tourism	438	Surfing, Snorkeling
Marine Tourism	441	Tourism
Waste Management/	583	Dump site/Sewage



This map is part of the field reports of the public consultations for Ocean Planning held from June to September 2019 in all 9 provinces and Honiara in Solomon Islands.
The map shows activities proposed by different stakeholders in Isabel Province for coastal areas.
Reports and maps can be accessed on Solomon Islands Environment Data Portal (<https://solomonislands-data.sprep.org/>)

Data: Nationwide Ocean Planning Consultation 2019

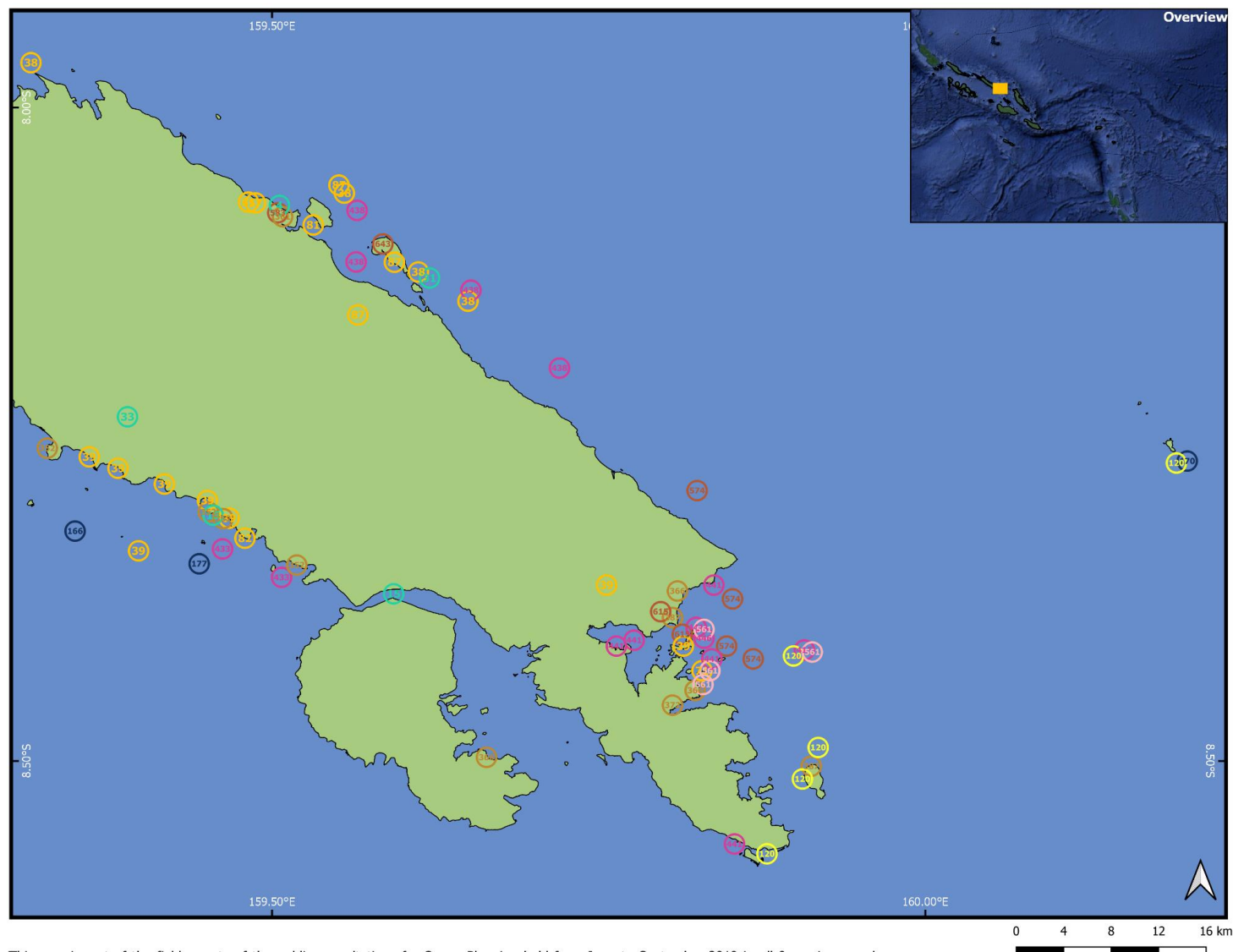
Ministry of Environment, Climate Change, Disaster
Management and Meteorology
Environment and Conservation Division



Ocean Planning Consultations 2019 - Isabel (SE) - Proposed Activities - coastal



Theme	No	Activity
Aquaculture	4	Aquaculture
Aquaculture	15	Crab farming
Aquaculture	31	Seaweed farming
Aquaculture	33	Tilapia farming
Conservation and Re	38	Conservation & management area
Conservation and Re	39	Conservation area
Conservation and Re	57	Conservation for Aquaculture
Conservation and Re	71	Kolare - Conservation area
Conservation and Re	81	Mangrove reforestation
Conservation and Re	82	Mangrove reforestation (Riusisi-Galatha)
Conservation and Re	87	Marine Protected Area
Cultural Feature	120	Revive Coastal Medicinal plants (Traditio
Fisheries	166	Coral harvesting
Fisheries	170	Custom Fishing
Fisheries	177	Diving
Infrastructure Develo	352	Fisheries Center
Infrastructure Develo	361	International Port
Infrastructure Develo	366	Mini Hospital
Infrastructure Develo	372	Port of call - Wharf
Infrastructure Develo	387	Township
Marine Tourism	415	Diving, fishing and leisure activities - Ng
Marine Tourism	433	Snorkeling
Marine Tourism	438	Surfing, Snorkeling
Marine Tourism	441	Tourism
Marine Tourism	446	Tourism activities
Recreation	561	Recreation
Waste Management/	574	Clean ocean
Waste Management/	583	Dump site/Sewage
Waste Management/	615	Proper Waste Management (Land/Sea)
Waste Management/	643	Waste Management Control



This map is part of the field reports of the public consultations for Ocean Planning held from June to September 2019 in all 9 provinces and Honiara in Solomon Islands.
The map shows activities proposed by different stakeholders in Isabel Province for coastal areas.
Reports and maps can be accessed on Solomon Islands Environment Data Portal (<https://solomonislands-data.sprep.org/>)

Data: Nationwide Ocean Planning Consultation 2019

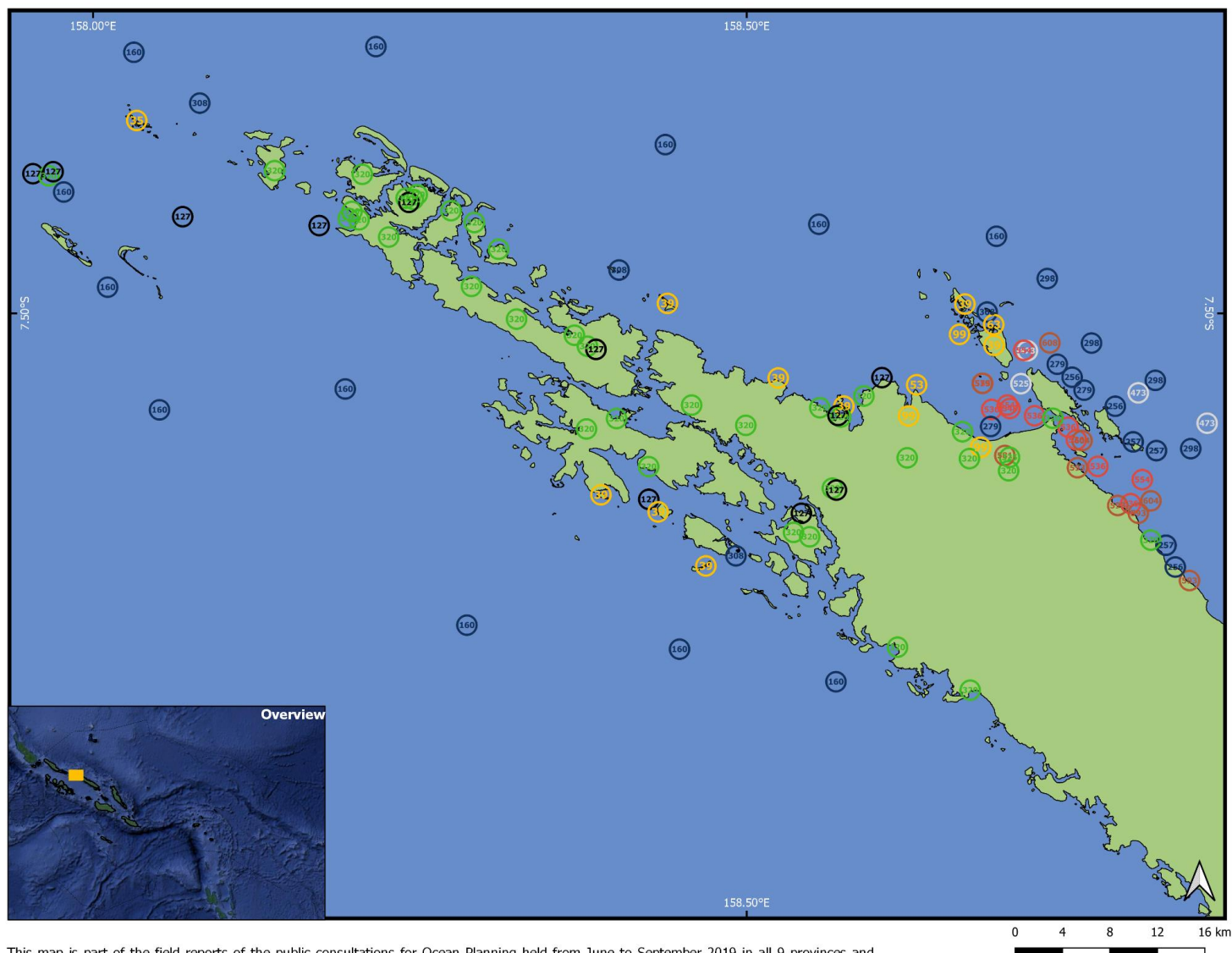
Ministry of Environment, Climate Change, Disaster
Management and Meteorology
Environment and Conservation Division



Ocean Planning Consultations 2019 - Isabel (NW) - Unwanted Activities - coastal

Legend	
○	Conservation and Resource Management
○	Extractive Industry
○	Fisheries
○	Forestry
○	Maritime Security
○	Maritime Transport
○	Waste Management/ Marine Pollution Control
	Exclusive Economic Zone

Theme	No	Activity
Conservation and Resource Management	35	Bird harvesting
Conservation and Resource Management	39	Conservation area
Conservation and Resource Management	53	Conservation area for church occasion
Conservation and Resource Management	63	Cutting mangroves
Conservation and Resource Management	99	Overharvesting of resources
Extractive Industry	127	Mining
Fisheries	160	Commercial fishing and use of compress
Fisheries	256	Overharvesting
Fisheries	257	Overharvesting of marine resources
Fisheries	279	Sea resource exploitation
Fisheries	298	Tuna Fish Aggregating Device too close
Fisheries	308	Unsustainable harvest
Forestry	320	Logging
Forestry	325	Logging camp
Maritime Security	473	Entry of Fishing Vessels
Maritime Security	525	Tow boat
Maritime Transport	536	Domestic shipping route should be restr
Maritime Transport	548	Ship Anchorage e.g fishing boats
Maritime Transport	554	Shipping route/anchorage
Maritime Transport	555	Steamer anchorage
Waste Management/ Marine Pollution Control	579	Drain oil
Waste Management/ Marine Pollution Control	581	Dump rubbish
Waste Management/ Marine Pollution Control	593	Garbage disposal
Waste Management/ Marine Pollution Control	604	Oil Spill
Waste Management/ Marine Pollution Control	608	Pollution



This map is part of the field reports of the public consultations for Ocean Planning held from June to September 2019 in all 9 provinces and Honiara in Solomon Islands.

The map shows activities unwanted by different stakeholders in Isabel Province for coastal areas.

Reports and maps can be accessed on Solomon Islands Environment Data Portal (<https://solomonislands-data.sprep.org/>)

Data: Nationwide Ocean Planning Consultation 2019

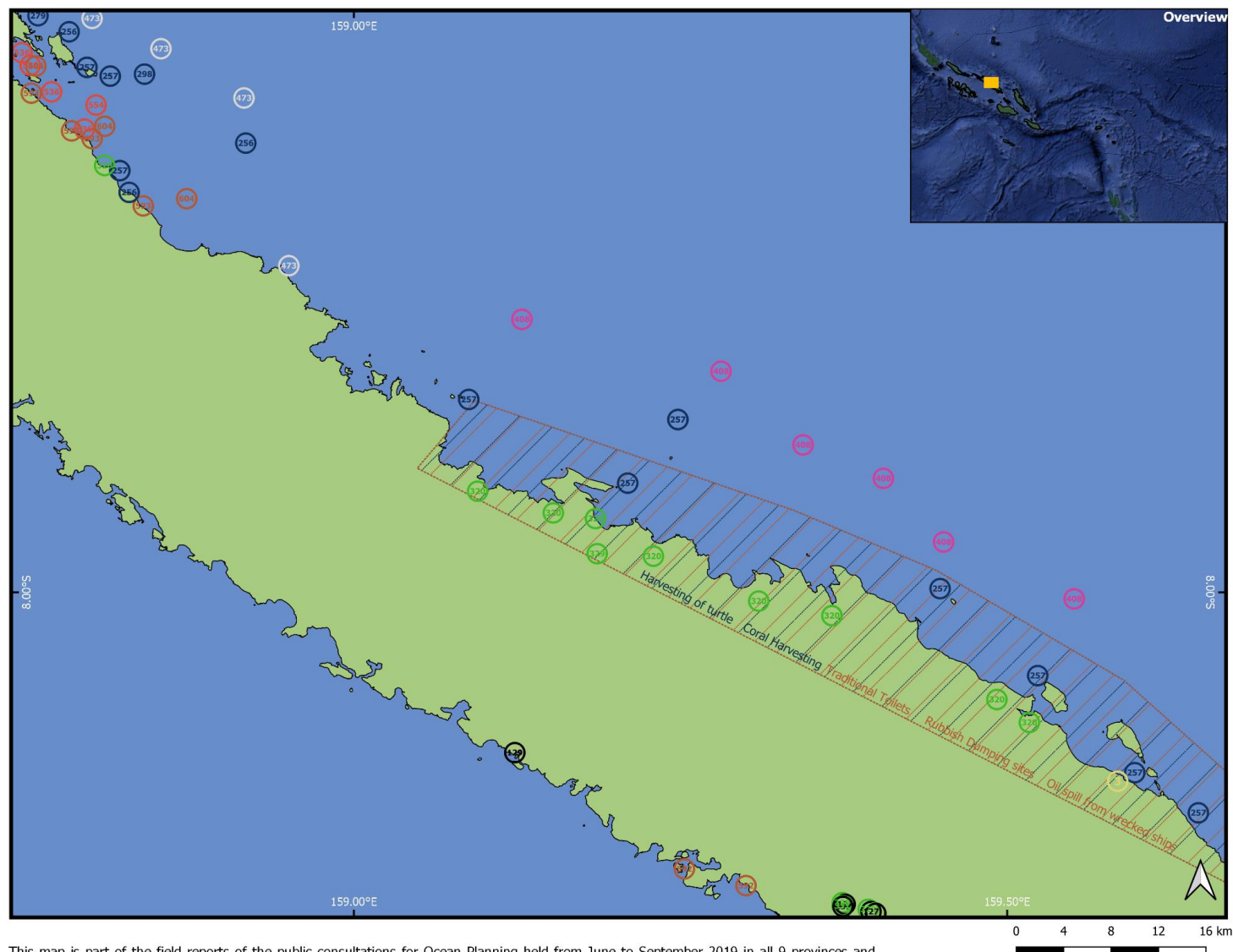
Ministry of Environment, Climate Change, Disaster
Management and Meteorology
Environment and Conservation Division



Ocean Planning Consultations 2019 - Isabel (Central) - Unwanted Activities - coastal



Theme	No	Activity
Agriculture	3	Piggery
Extractive Industry	127	Mining
Extractive Industry	129	Mining (Nickel)
Extractive Industry	137	Re-entry development (mining)
Fisheries	256	Overharvesting
Fisheries	257	Overharvesting of marine resources
Fisheries	279	Sea resource exploitation
Fisheries	298	Tuna Fish Aggregating Device too close
Forestry	320	Logging
Forestry	329	Overharvesting of Logs
Forestry	331	Re-entry development (logging)
Marine Tourism	408	Compressor or Oxygen Diving
Maritime Security	473	Entry of Fishing Vessels
Maritime Transport	536	Domestic shipping route should be restr
Maritime Transport	554	Shipping route/anchorage
Waste Management	592	Dumping rubbish/waste matter
Waste Management	593	Garbage disposal
Waste Management	604	Oil Spill



This map is part of the field reports of the public consultations for Ocean Planning held from June to September 2019 in all 9 provinces and Honiara in Solomon Islands.

The map shows activities unwanted by different stakeholders in Isabel Province for coastal areas.

Reports and maps can be accessed on Solomon Islands Environment Data Portal (<https://solomonislands-data.sprep.org/>)

Data: Nationwide Ocean Planning Consultation 2019

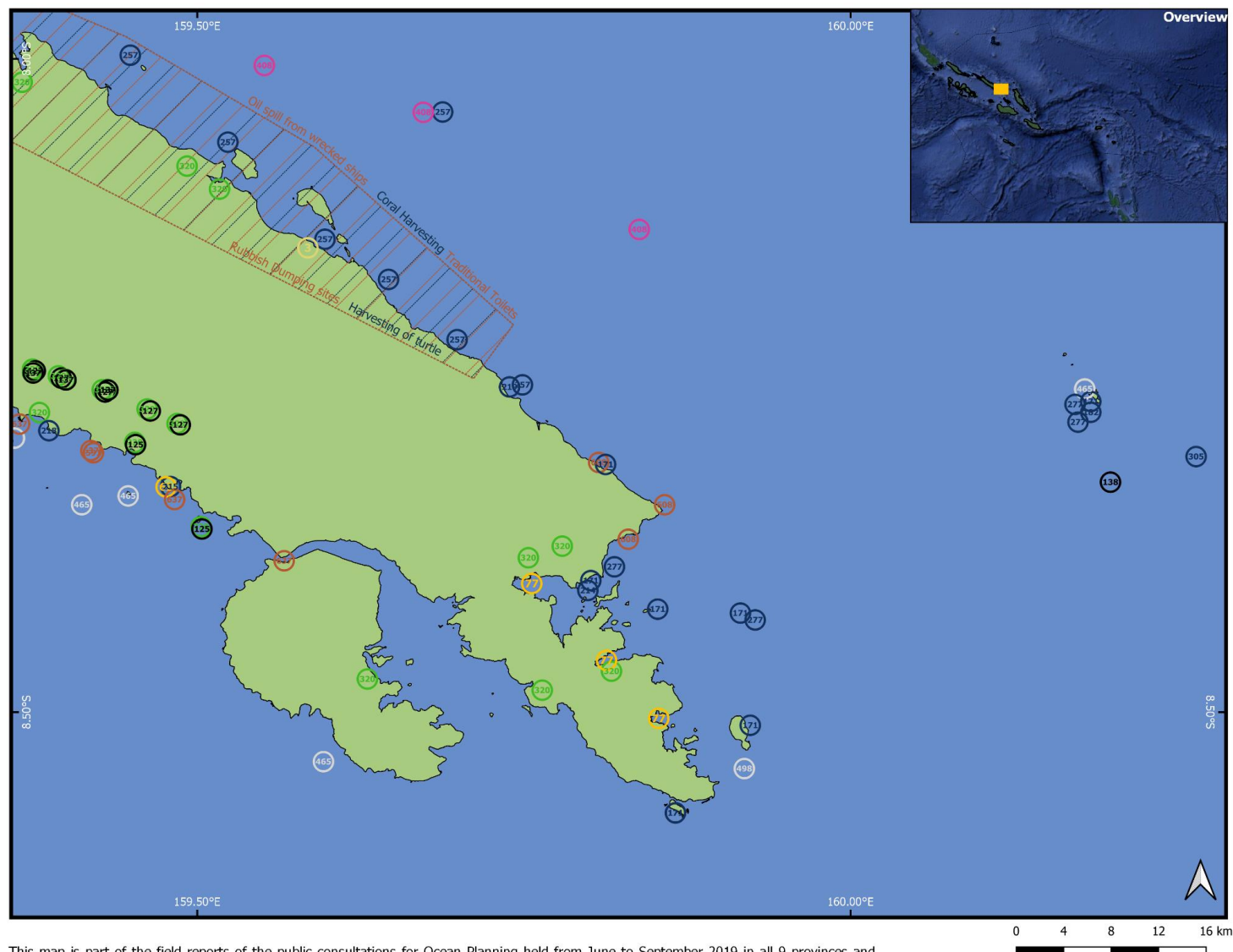
Ministry of Environment, Climate Change, Disaster
Management and Meteorology
Environment and Conservation Division



Ocean Planning Consultations 2019 - Isabel (SE) - Unwanted Activities - coastal



Theme	No	Activity
Agriculture	3	Piggery
Conservation and Resource Management	63	Cutting mangroves
Conservation and Resource Management	77	Mangrove Conservation
Extractive Industry	125	Digging gravel
Extractive Industry	127	Mining
Extractive Industry	137	Re-entry development (mining)
Extractive Industry	138	Seabed mining
Fisheries	171	Custom Fishing (Kwaraho, Dynamite)
Fisheries	182	Diving, Long line fishing, Bech-de-mer,
Fisheries	214	Gillnet fishing (2 inch blow)
Fisheries	215	Gleaning for mangrove shells
Fisheries	218	Harvest/cutting mangrove
Fisheries	219	Harvesting (Leather back Turtle)
Fisheries	257	Overharvesting of marine resources
Fisheries	277	Scuba Diving
Fisheries	305	Undersize fishing (trocus, fish, others)
Forestry	320	Logging
Forestry	331	Re-entry development (logging)
Marine Tourism	408	Compressor or Oxygen Diving
Maritime Security	465	Dynamite fishing
Maritime Security	498	Mahige - Dynamite fishing
Waste Management/ Marine Pollution Control	591	Dumping rubbish (Gove-Hirolegu coast)
Waste Management/ Marine Pollution Control	608	Pollution
Waste Management/ Marine Pollution Control	637	Waste disposal (human waste/oil/plastic)



This map is part of the field reports of the public consultations for Ocean Planning held from June to September 2019 in all 9 provinces and Honiara in Solomon Islands.

The map shows activities unwanted by different stakeholders in Isabel Province for coastal areas.

Reports and maps can be accessed on Solomon Islands Environment Data Portal (<https://solomonislands-data.sprep.org/>)

Data: Nationwide Ocean Planning Consultation 2019

Ministry of Environment, Climate Change, Disaster
Management and Meteorology
Environment and Conservation Division

